

Claverley Parish Plan

Final Draft Survey Analysis Report covering the Community and Youth Surveys

Prepared on behalf of Claverley Parish Council

June 2015

Shropshire RCC



Contents

Introduction.....	5
Community Survey Analysis.....	8
Household Section	8
Personal Section	11
Services and Facilities.....	12
Housing and Housing Design.....	38
Environment	46
Roads and Transport	56
Youth Survey Analysis.....	62
About You.....	62
How do you spend your time?	62
About the Parish	66
Parish Services and Facilities	71
Appendix I.....	76
Appendix II	82
Appendix III	91

Claverley Parish Plan

Community and Youth Surveys

Introduction

A 49 question 'Community Survey' was distributed to 626 households in the Parish. The survey was designed with a few 'total household' questions at the start, but then gave residents the opportunity to answer the next batch of questions individually before offering a further whole-household section and one final individual section. This meant that there was household data and multiple individual data on one form.

The information collected via the survey was input and analysed using bespoke software by staff at Shropshire RCC, an independent charity based in Shrewsbury.

The household section data was input just once with the data for the first individual. For each subsequent individual (if there was more than one person in the household) a record was created of just their individual data. We will refer to these individuals as respondents throughout this report.

A number of different question formats were used in the survey, which appeared to cause some confusion amongst the respondents. A question either asked for an option to be ticked (e.g. a simple Yes/No choice) or for a particular score (by way of a number) to be given e.g. indicating the importance of a particular local priority. This mix of approaches resulted in some respondents entering a tick where instead they should have recorded a number. In many cases, our data input staff could not deduce what the respondent's score may have been and in that case these entries have not been counted. Nearly a third of forms had at least one such anomaly on it. Where it was possible for our staff to interpret such an answer in the required format, this has been done and these answers are included in the analysis.

Where multiple individuals in a household fill in their answers in columns side by side, the result can be that all answers are the same for all of the members. There were a number of forms where this was the case, even down to the literal comments. However, as it is possible that e.g. all four members of the same family all have the same opinion and/or issues and completion of the questionnaire was done as a group exercise with one scribe so we have included this data for analysis.

Several forms contained comments outside of the text boxes, which is not unusual for community questionnaires. If this was due to the box or space not being large enough, we have included the whole comment. If they were made on a question where there was no allowance for a comment, then they have been ignored.

One questionnaire from area 11 was missing the front sheet (Q1 – Q8)

One questionnaire from area 11 has a diagram to explain a road situation.

A number of questionnaires had comments regarding the accessing of the results for those without access to a computer and the group may want to take this into account when the results are made public.

One form from area 5 has come in totally blank and has not been counted as part of any results, including the response rate.

One form was a different format to the official questionnaire (possibly printed on own printer), questions differed slightly, as did the question order and this data has not been included, nor was it counted as part of any of the results.

Completed questionnaires were collected by local volunteers and marked with an area code which has been entered with the results. This makes it possible to analyse responses by a specific area. However, no personal details have been collected so all responses are anonymous.

Area	Number of forms
1	23
2	14
3	27
4	24
5	35
6	25
7	14
8	14
9	12
10	23
11	14
12	23
13	5
14	25
15	22
16	26
17	14
18	9
19	11
20	14
21	27
22	15
23	39
24	21
25	19
No code	8
Total	503

A total of 626 forms were distributed. The total number of forms returned was 503.

This means the response rate was 80.35% which is excellent for a survey of this kind. In total 123 households did not return a questionnaire (although one was received blank and one was a different format – see above).

A total of 1,057 respondents gave their views in this survey. Online responding was not offered.

It should be noted that respondents may have chosen to not answer all of the questions, this is normal for this kind of community consultation. Unless otherwise stated, where percentages are shown, this relates to the percentage of responses to that particular question. However, where appropriate, the total number of respondents to the question is compared to the total number taking part.

Caution should be taken when interpreting results from non-answered questions though. There are several reasons why respondents decide not to answer a question; they may not understand the question, they may have no opinion, they may not feel that any of the answers offered are suitable. For this reason we work out percentages as part of those who gave their opinion, not as part of those who could have given their opinion. In Claverley's case this was 626 households with an undisclosed number of residents, 503 sent back a valid form and for each question, from a lower number still, a response was included.

There were several areas in the survey where respondents could leave additional comments. All these comments have been reviewed, and anything that identifies an individual, either as having made the comment, or where a comment is directed at a specific person, has been removed. Where appropriate, comments have been summarised and reported in the section they relate to. As with any such survey, people will make comments which don't directly relate to a particular question, e.g. if they feel strongly about parking issues, they may also write a comment about this in the transport section. All comments have been assessed for relevance and have been reviewed, counted and reported on appropriately.

Whilst reviewing the comments it became apparent that one or more respondents felt it necessary to leave some possibly 'less serious' comments, e.g. putting 'Tidal' against the question asking about alternative energy sources (Q39). Unfortunately, this kind of 'humour' creates an analysis issue in that obviously spurious comments may stand out amongst more serious comments and can be discarded, whilst others which may also have been made in jest, may not be so obvious.

Claverley Parish Youth Questionnaire

A total of 56 youth questionnaires were distributed, 45 were returned making the overall response rate 80.4% which is excellent.

Most of the 45 respondents answered most of the questions. Just a few no-answers were noted. This is normal in these kinds of surveys. Individuals may not have understood the question, not seen the answer they agreed with as most appropriate in case of multiple choice or simply have not felt it important to answer that question. Normally percentages shown are those as part of the group who answered the question. However, on request of the Parish Plan Group, where appropriate the no answer numbers and percentages have been included in the graphs, so percentages reflect those of the number who could have answered the question because they handed back a questionnaire (45 respondents).

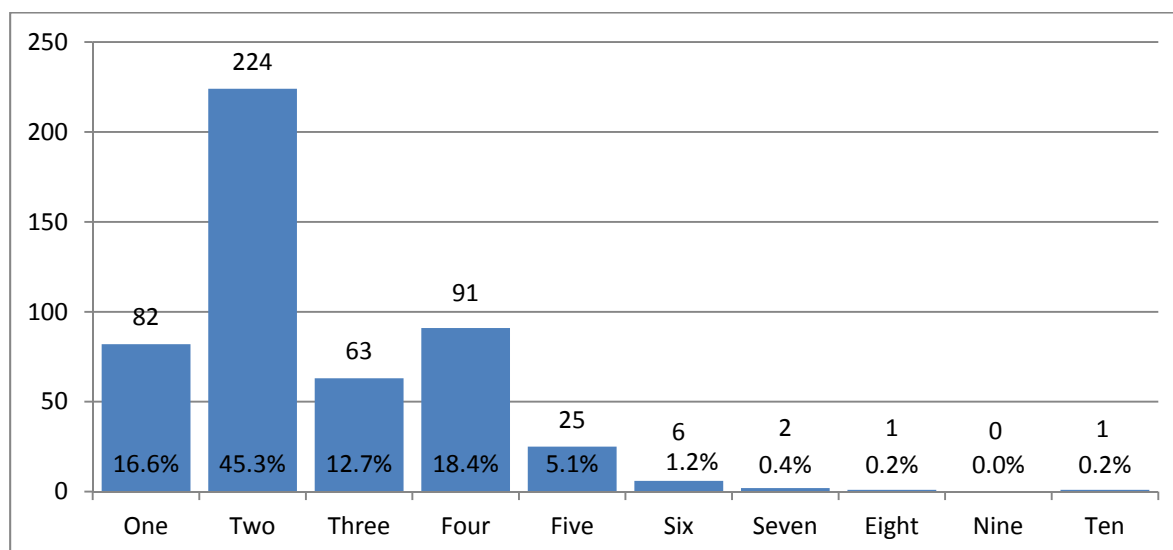
The questionnaire was aimed at 11-15 year olds.

Community Survey Analysis

Below you will find (set out in the sections as used in the community questionnaire) all of the questions that were asked. For each one we will show a graph, any additional comments that were made, highlight trends and give explanations on what this data shows.

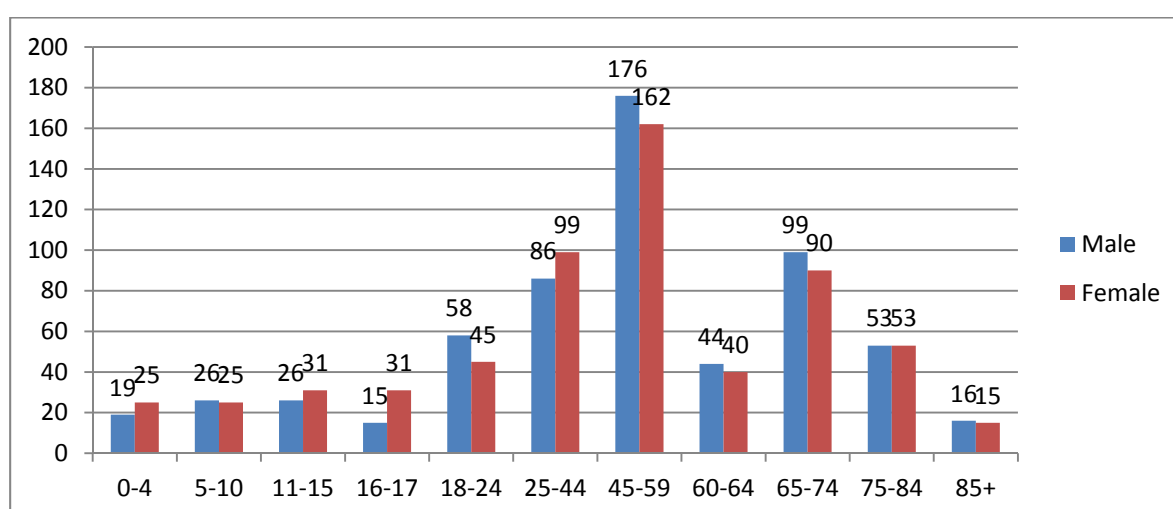
Household Section

Q1 How many people including children live in your household?



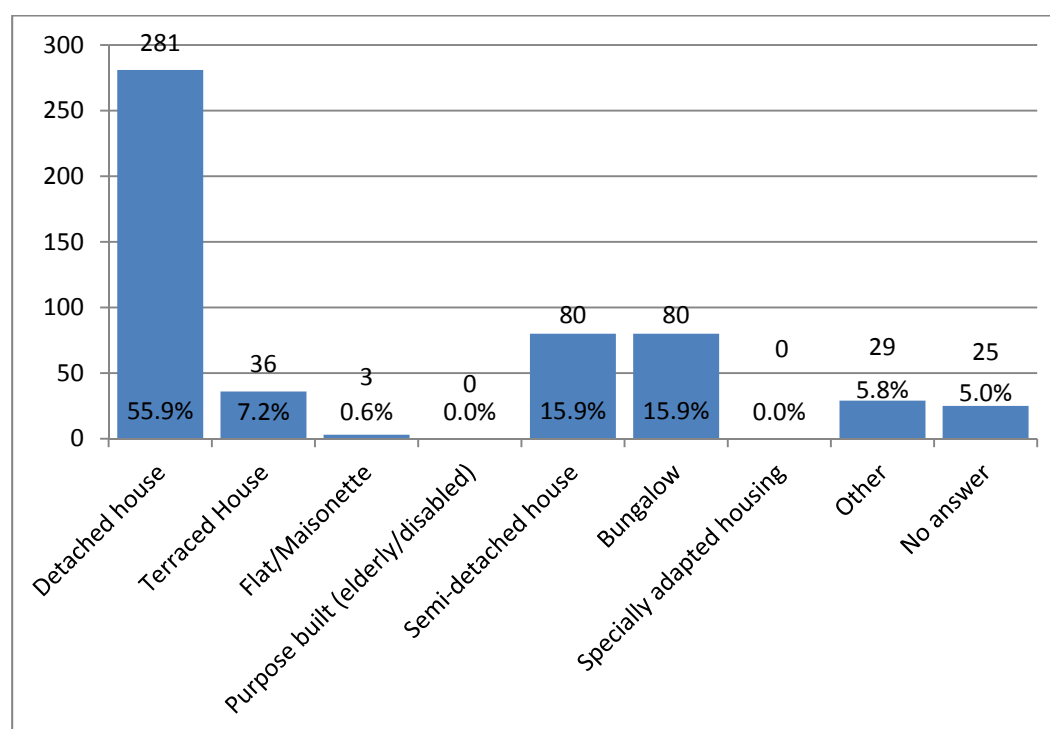
By far the majority of households in the Parish have two occupants (45.3%); single occupancy only accounts for 16.6% and 25.5% of households have four or more occupants. Eight households did not answer this question.

Q2 Please enter the number of people in your household in each age group



This data tells us that 45-49 is the most prevalent age group, with a reasonably even proportion of male to female. It should be noted though, when interpreting this data, that the age bands do not span the same number of years. E.g. the 16-17 group forms one of the smallest clusters (with nearly twice as many females to males) but this only covers 2 years.

Q3. What type of dwelling is your household?

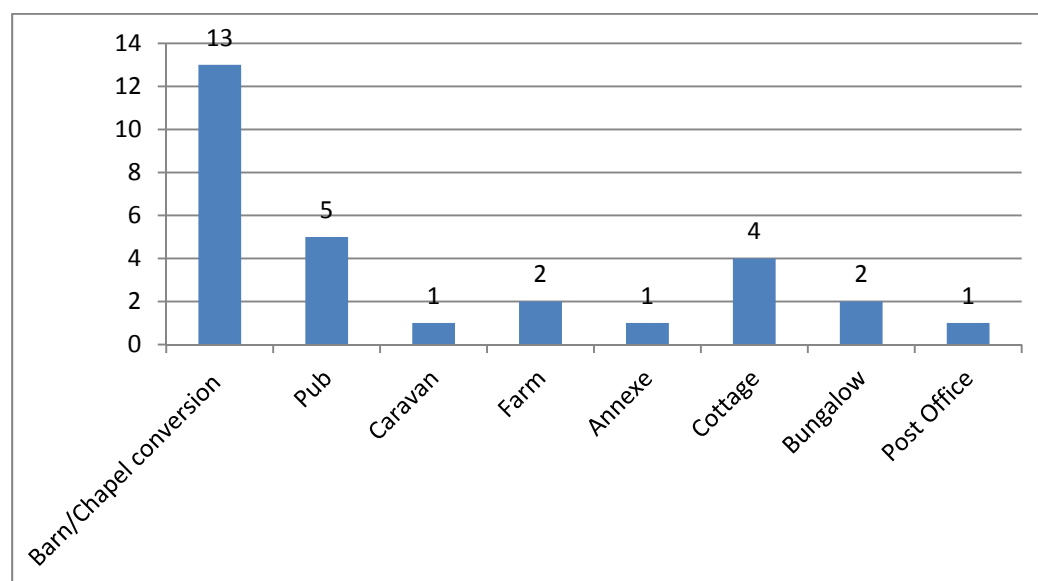


The 'Purpose built' property type offered as an option had 'with alarm but no resident warden' in the description on the questionnaire, but neither this type nor 'Specially adapted housing' was chosen.

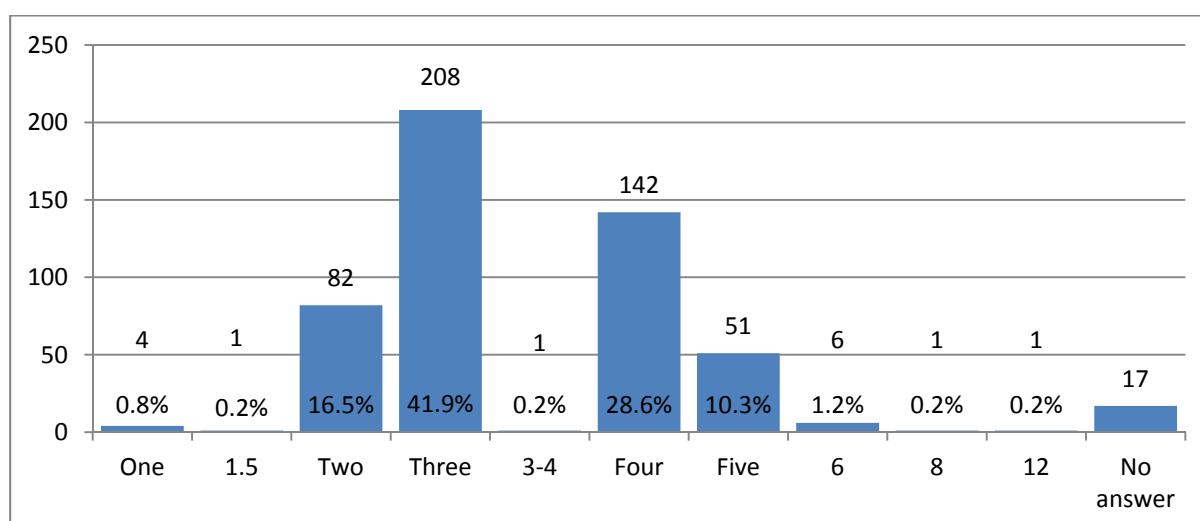
All but 25 of the households answered this question and multiple options were ticked (hence the total choices come to 534). The percentages shown are based on the 503 households who responded.

By far the majority of dwellings are detached (58.8%). Semi-detached properties and bungalows are on a par with just under 16% each.

Twenty nine households ticked 'Other' and left additional comments. Dwellings were as indicated in the graph below. Note that some of these could be considered under the categories which were given and this may explain the extra responses. The two bungalows have been added to the totals in the above graph.



Q4 How many bedrooms does your dwelling have?

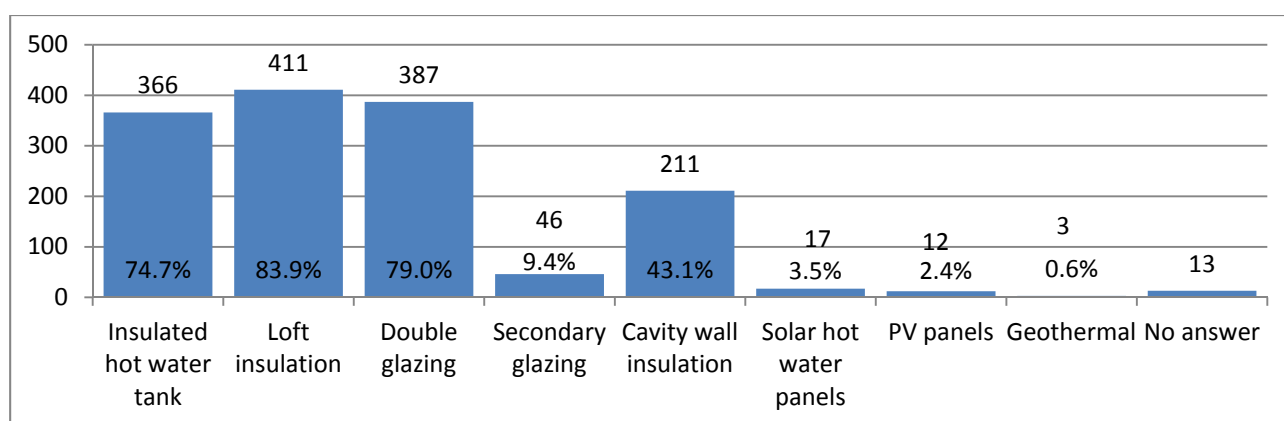


Seventeen households did not answer this question; some ticked more than one option or also left an additional comment. The percentages are taken in relation to the 497 responses received.

By far the majority of households said that their dwelling has three bedrooms (nearly 42%). There are only 4 dwellings amongst the participating households with just one bedroom (less than 1%)

The 'Other' category was selected 11 times. Six households declared to have six bedrooms, other comments were: 1.5, 3-4, 8 and 12 which were all put down once. One respondent ticked 'other' but did not specify.

Q5 Does your dwelling have any of the following energy saving features?



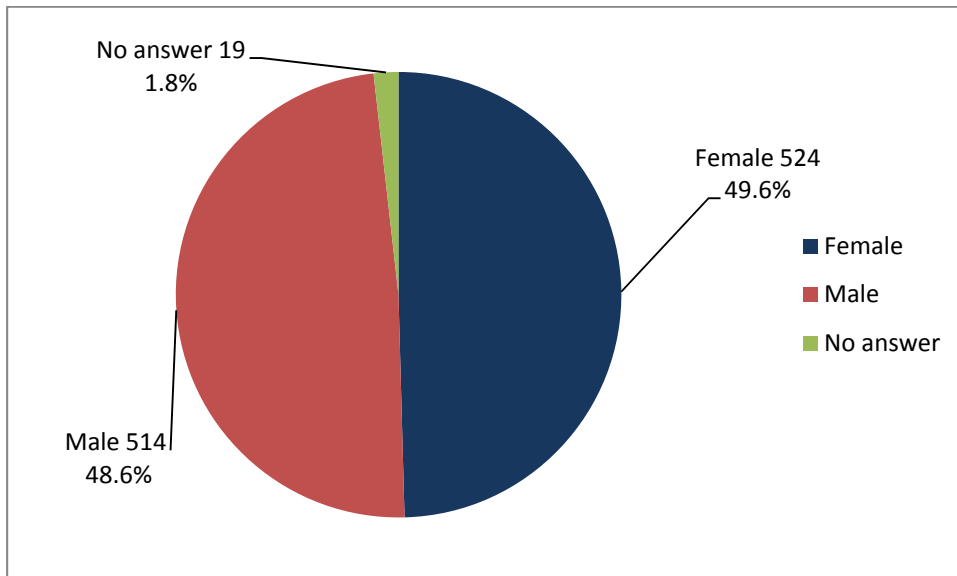
Thirteen households did not answer this question (490 did) and multiple options could be ticked and the percentages relate to the 490 households who answered this question.

Most households indicated that they have an insulated hot water tank (nearly 74.7%), loft insulation (83.9%) and double glazing (79%). Solar hot water and PV panels are relatively rare. No respondents indicated any wind turbine energy sources.

The 'Other' box was ticked 31 times with a range of comments being left, specifically; two households have a ground source heat pump and two a biomass boiler. Several dwellings have only partial double glazing (8 comments) and several comments referred to loft, wall and floor insulation (9 comments). Two comments referred to outdated central heating systems which needed upgrading.

Personal Section

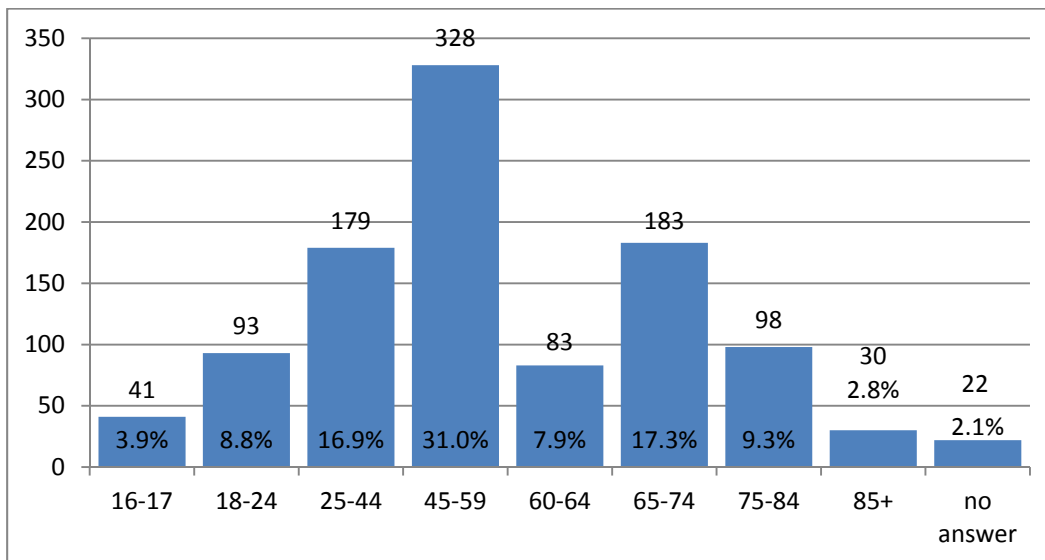
Q6 What is your gender



Total respondents to this question: 1,038 (98.2%)

As we saw above, the proportion of male to female seems to be evenly matched, and this question was answered by the vast majority of those taking part.

Q7 What age group do you belong to?



Total respondents to this question: 1,035 (97.9%)

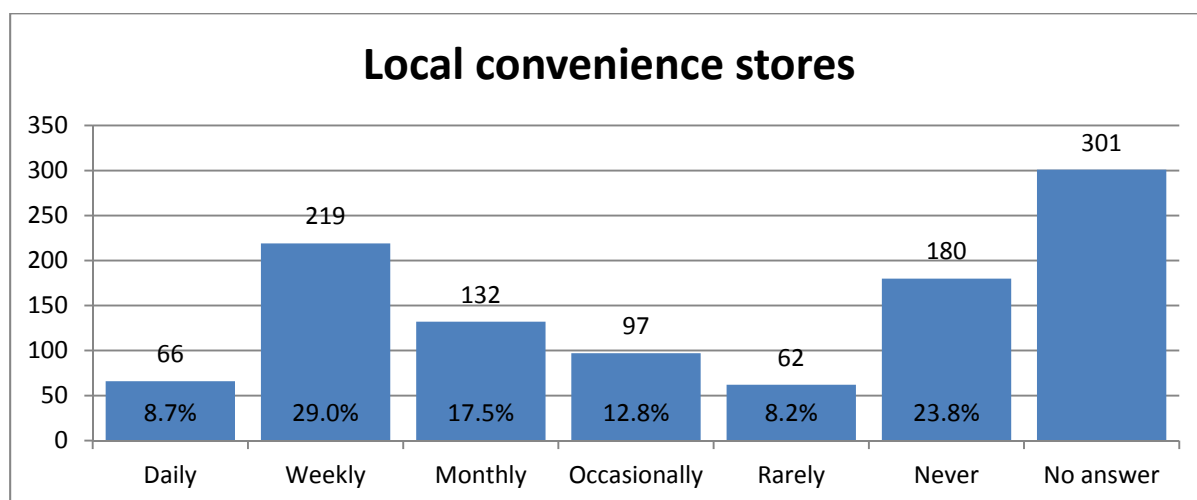
This graph clearly shows that the majority of the respondents fall in the 45-49 bracket (31%), confirming what was found in Q2 (above). What is interesting to note is that the 60-64 cluster is one of the lowest at just 7.9% before climbing back up in the 65-74 bracket (17.3%) but please note that the age bands are different for the clusters and the former only covers 5 years.

Services and Facilities

The next series of graphs indicate how well used services and facilities are in Claverley. It became apparent during analysis that this was one of the questions where respondents used ticks instead of codes to indicate their usage. Also a significant number of respondents chose the option 'never' and this is clearly noticeable in the graphs.

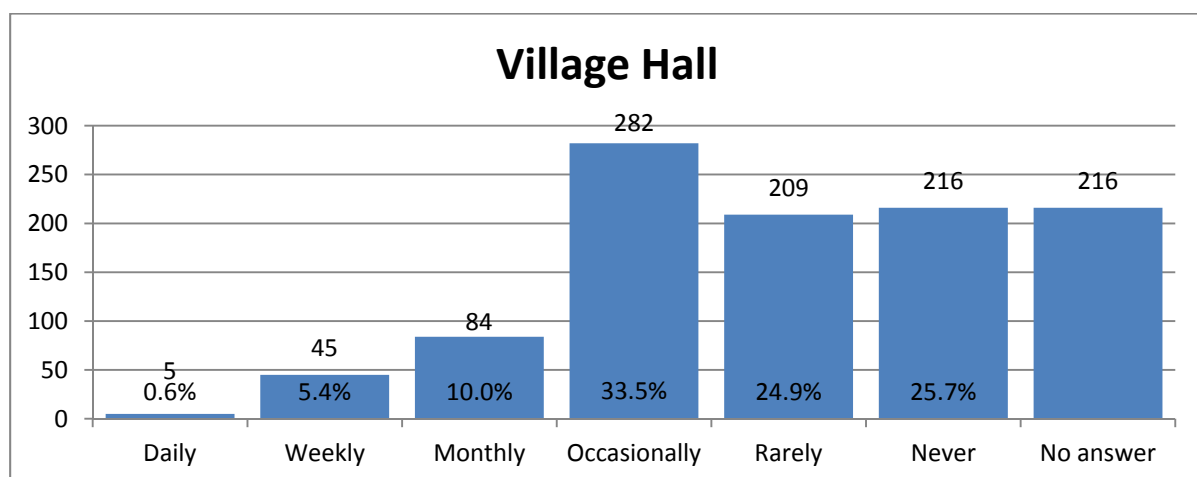
Q8 How often do you use or support the following Parish facilities?

The graphs for all of the facilities below show the usage taken across all of the possible respondents (1057) including a column for those who did not answer. The percentages shown are those as part of those who answered this particular question.



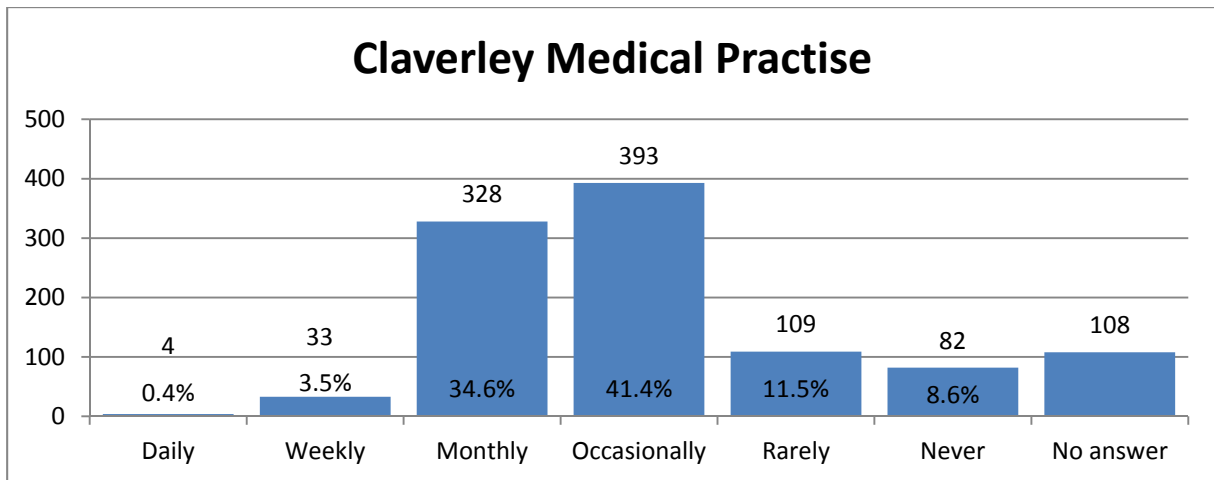
Total respondents to this question: 756 (71.5%)

The majority of respondents who do support the local convenience stores, do so on a weekly basis (29%) and 55.2% support the stores at least on a monthly basis. Just fewer than 24% of those who answered this question do not use the local convenience stores at all.



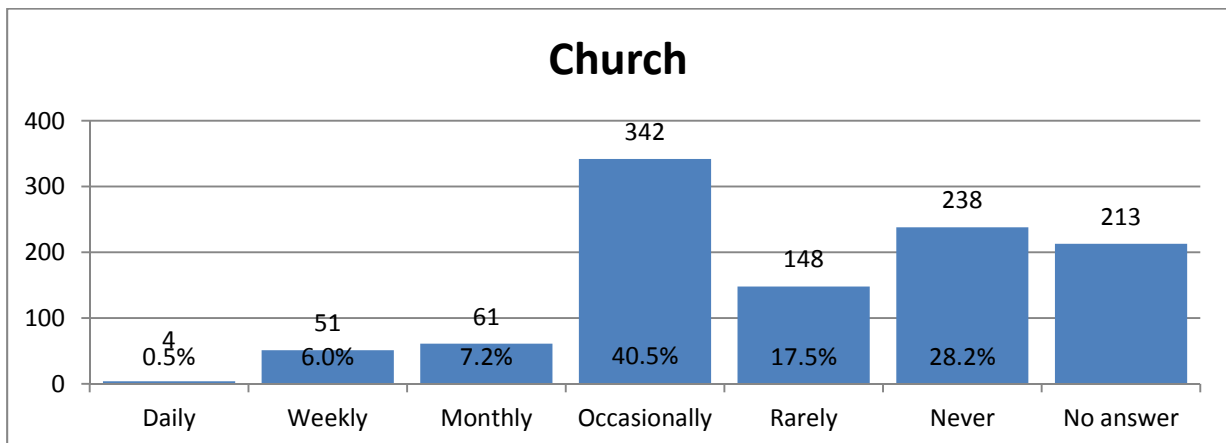
Total respondents to this question: 841 (79.6%)

The Village Hall is used most often on an occasional (once a year) basis and this seems to decline with frequency of use, with only 5 respondents saying they use it daily. Of those who responded to this question, 25.7% say they never use the village hall.



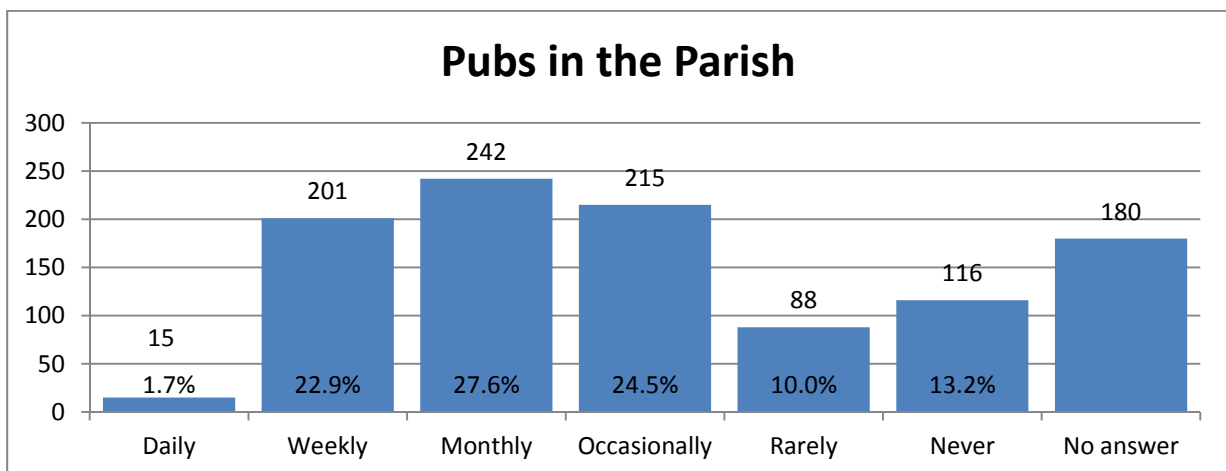
Total respondents to this question: 949 (89.8%)

The medical practice is used as shown in the graph above. As might be expected, the majority of respondents, 721 (76%) say they use the Medical Practice on a monthly or occasional basis.



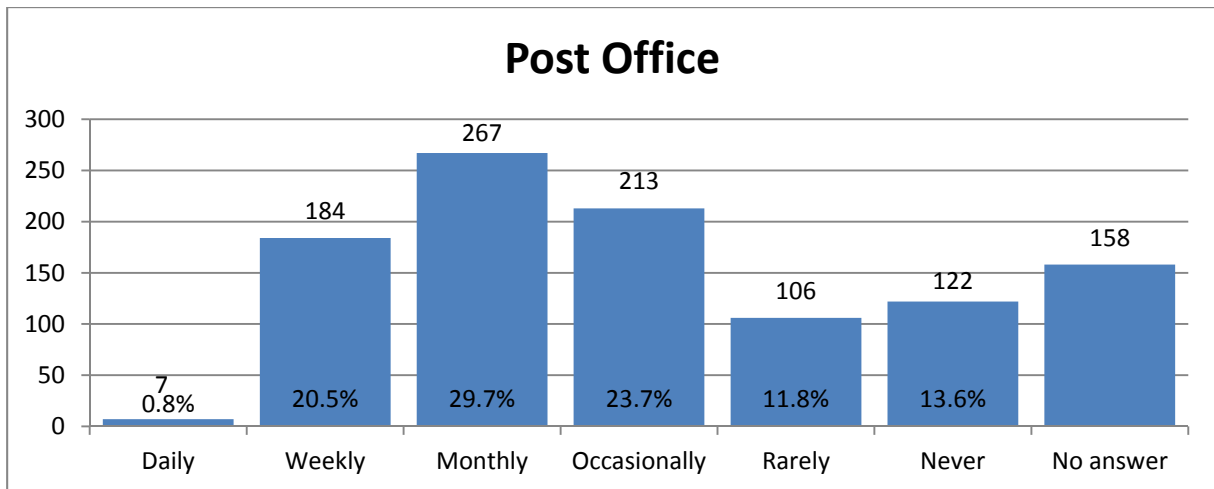
Total respondents to this question: 844 (79.8%)

The majority responding said that they visit church on an occasional (once a year) basis and this seems to decline with frequency of use, with only 4 people saying they use daily. However, of those who responded to this question, 17% say they never visit church.



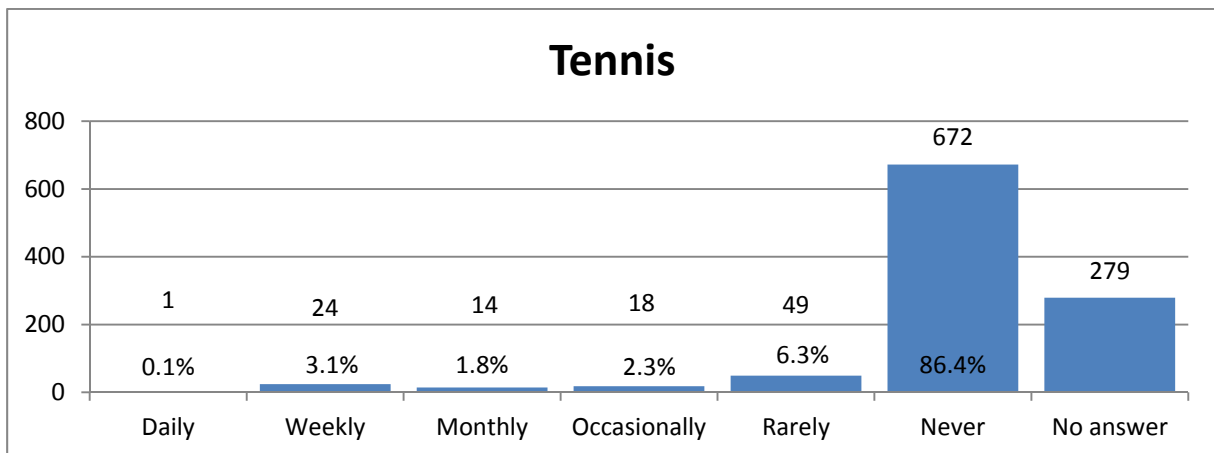
Total respondents to this question: 877 (83%)

The survey respondents use the pubs in the Parish mostly on a monthly basis, with occasional (once a year) use a close second. 13.2% say they never visit pubs in the Parish.



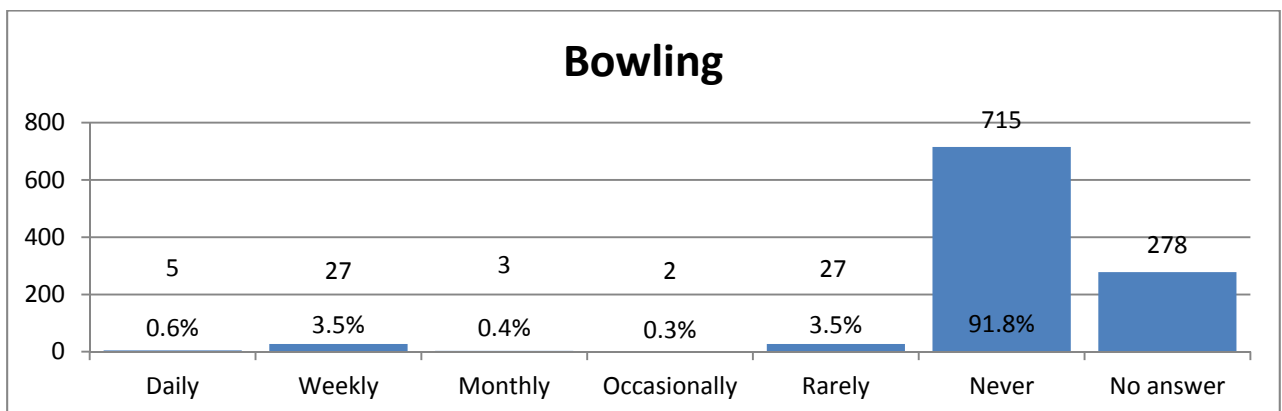
Total respondents to this question: 899 (85%)

The majority responding said that they use the Post Office on a monthly basis (nearly 30%), occasionally (once a year) (nearly 24%) and weekly the next most frequent use. Only 7 people say they use the Post Office on a daily basis (0.8%). However, of those who responded to this question, a total of 228 (25.4%) say they use this rarely or never. 158 respondents did not answer this question.



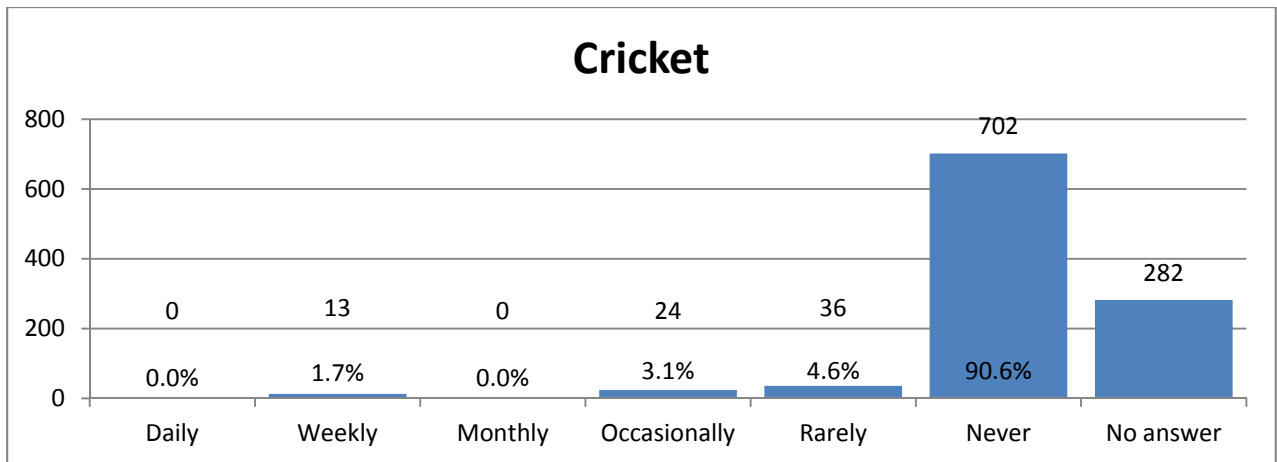
Total respondents to this question: 774 (73%)

The vast majority of those who answered this question said that they never use this facility (86.4%), with the next most frequent use being rarely with just 6.3%.



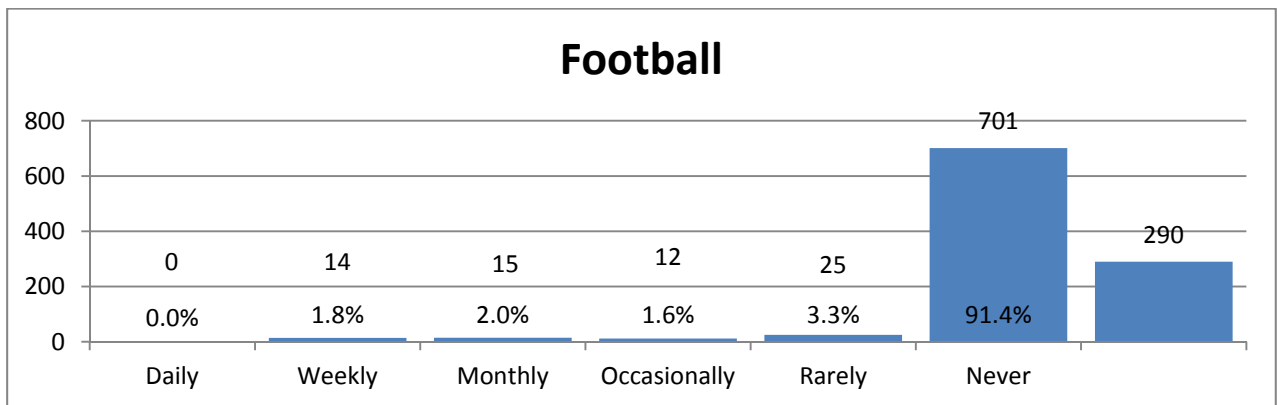
Total respondents to this question: 779 (74%)

The vast majority of those who answered this question said that they never use this facility (91.8%), with the next most frequent use being rarely and weekly with just 3.5% each.



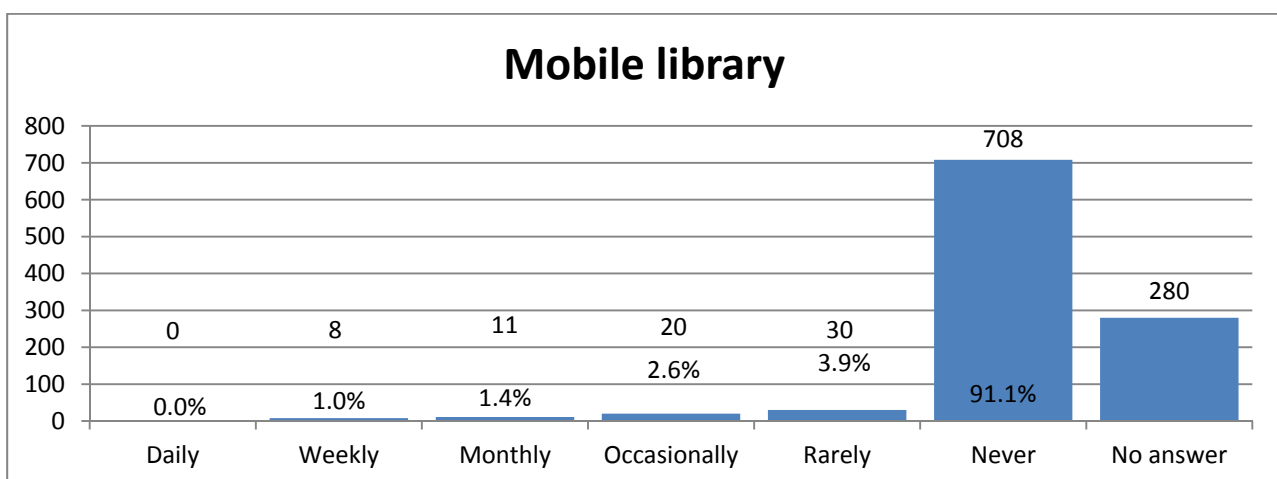
Total respondents to this question: 775 (73%)

The vast majority of those who answered this question said that they never use this facility (90.6%), with the next most frequent use being rarely (4.6%) and occasionally with just 3.1%.



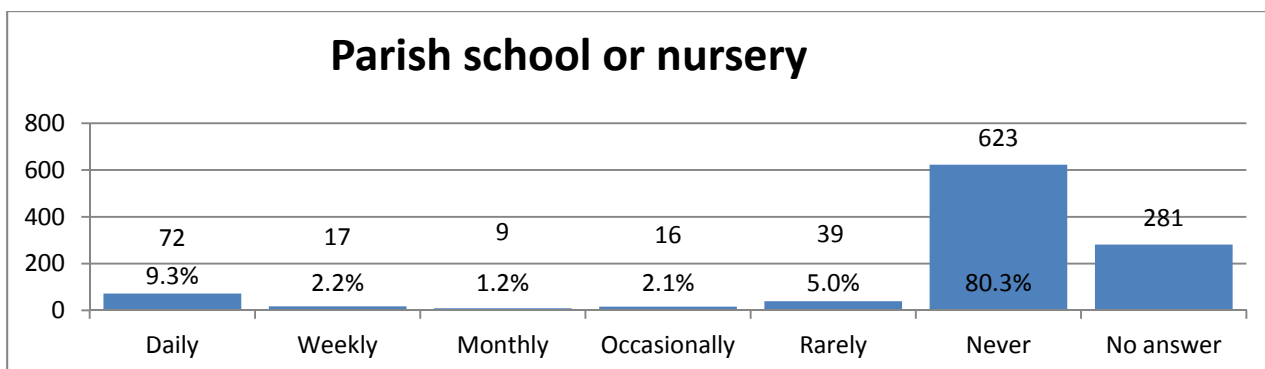
Total respondents to this question: 766 (72%)

Vast majority of respondents stated they never use this facility at 701 (91.4%). The majority of respondents who do use this facility say they only use it rarely and no-one says they use it daily.



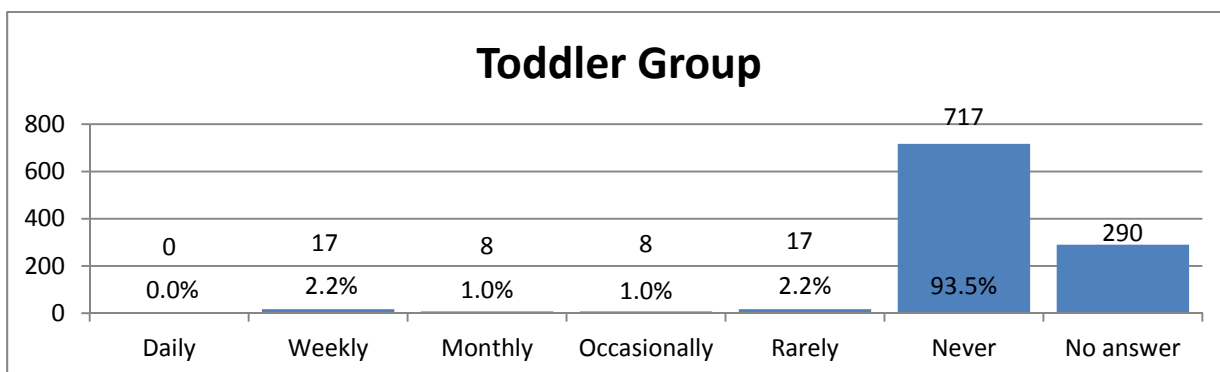
Total respondents to this question: 777 (73%)

Vast majority of respondents stated they never use this facility at 708 (91%). Of the small number (69, 8.9%) who responded otherwise, the majority use this service rarely.



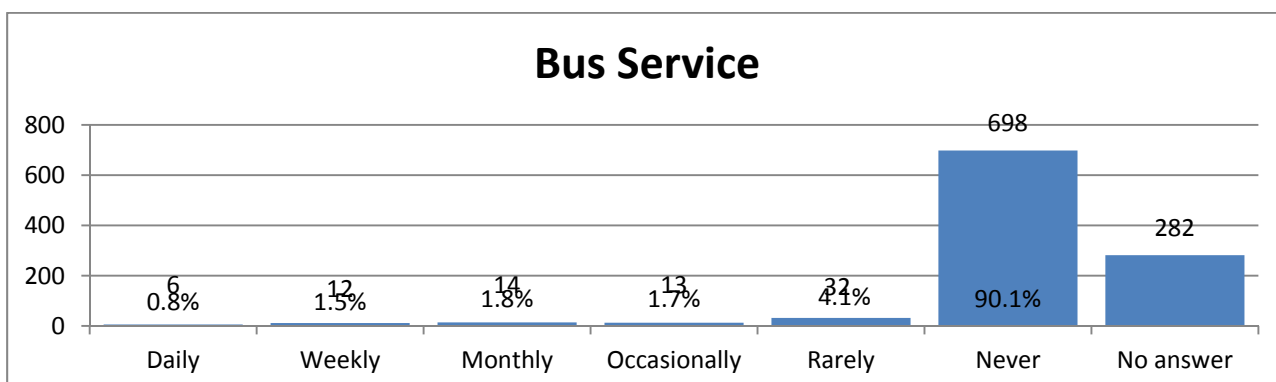
Total respondents to this question: 776 (73%)

The numbers of respondents who use the school and nursery and on what basis are shown above. Use of the school by school-age children is constant with the number on roll (the number of children registered with the school – 111 according to 2012 Ofsted report). The question asked about 'use or support' of these facilities and respondents (all 16 or older) may have also interpreted this as use for other purposes than education (e.g. meetings, events etc). Also, for a nursery it is possible that a child does not attend every day of the week but as all the figures are combined this is hard to ascertain. Again numbers on roll would be a better measure.



Total respondents to this question: 767 (72%)

This graph shows use of the toddler group facility. As it is such a specific facility, the fact that nearly 94% (717 respondents) say they do not use it is not surprising. Of the small number (50, 7%) who responded otherwise, those who use this group weekly and rarely have an equal response at 17 each.

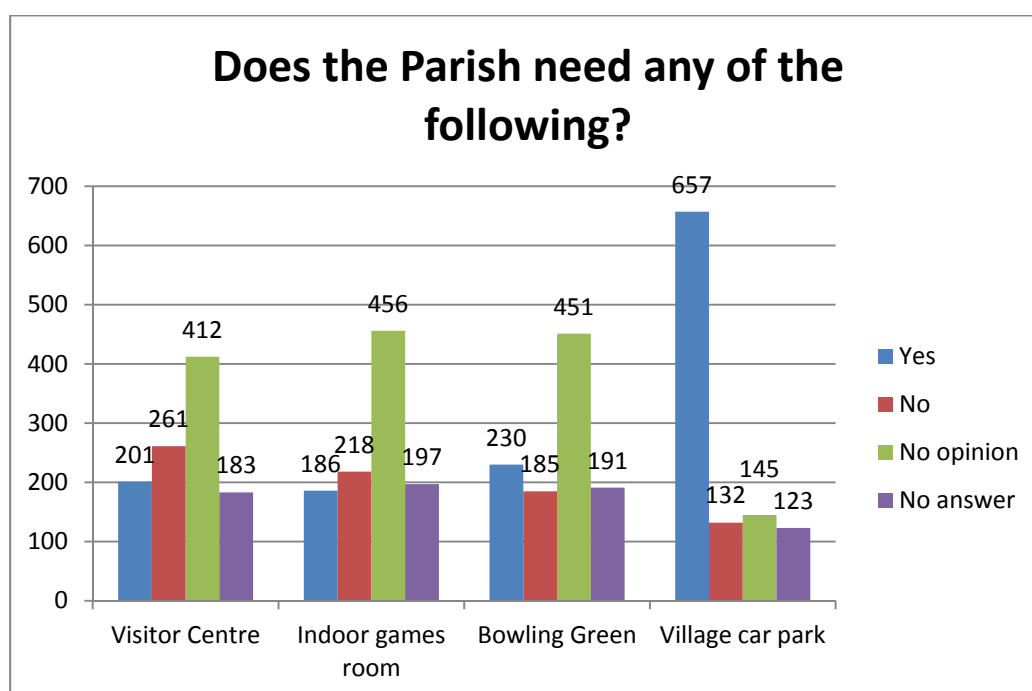
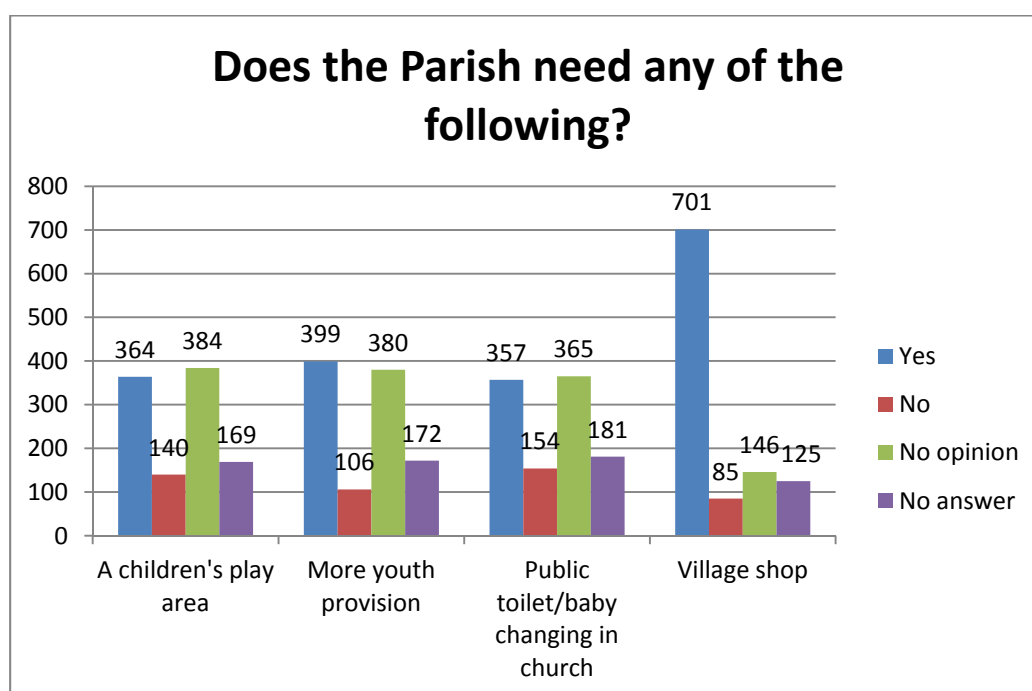


Total respondents to this question: 775 (73%)

The vast majority of respondents stated they never use this facility at 698 (90.1%)
Of the small number who responded otherwise, the majority use this /these service(s) rarely.

NB It is unclear without local knowledge which bus service this relates to or indeed if there are multiple routes

Q9 Does the Parish need any of the following?



The graph shows overwhelming support for a village shop (701 respondents said 'Yes') and a village car park (657 said 'Yes') and the no opinion/no answer groups are relatively low.

Whilst there is reasonable support for a children's play area, more youth provision and amenities in the church, almost equal numbers have ticked no opinion.

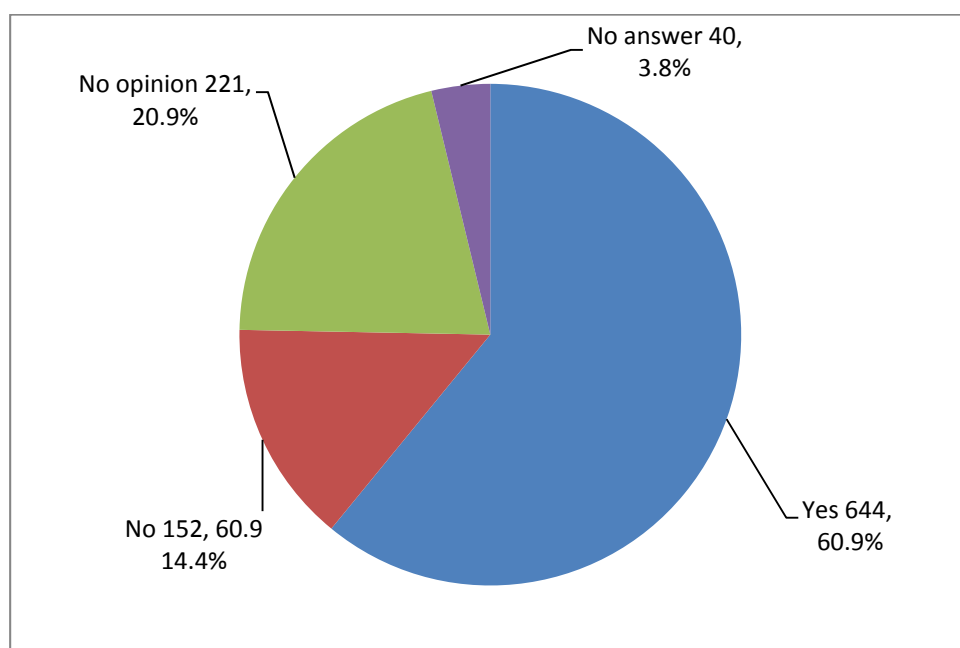
A small majority feels that the Parish does not need a visitor centre or an indoor games room, but quite high numbers ticked 'No opinion'. This is also the case for 'Bowling Green'; opinion is divided and a high number of 'No opinion'. However, it should be noted that just over 47% of the respondents had no opinion on this matter.

Other Comments:

Fifty six respondents ticked the 'Other' box for this question.

Fifteen comments related to better parking facilities at the Doctor's Surgery (Medical Centre) and a further seven comments specified an improved or expanded medical centre. Twelve comments related to a need for scheduled bus services. Other comments mentioned a basketball court, baby changing facilities in the village hall, youth club/sports club, village shop, tea shop, vehicle width restrictions, 4G mobile phone signal, better internet, bike track, better before and after school provision, diet club, exercise classes, park, public footpaths, coffee shop and 'a place where new people can socialise, (like cake making, card making, something like that and 'classes for older people')'.

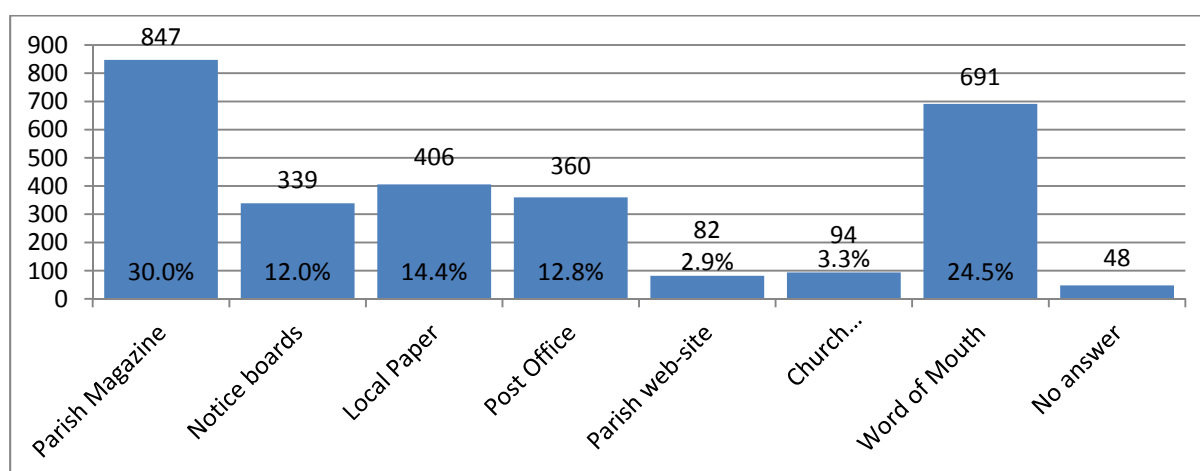
Q10 Would you support an application to change the post-code from WV5 to WV15



Total respondents to this question: 1,017 (96%)

The majority of those who responded support a post code change (63%). However, 22% recorded having no opinion, leaving only 15% actually saying they would not support this change. Please note that we were requested to show the 'No answer' group in the graph, making the percentages shown slightly different to those in the narrative. You can however, only draw conclusions from those who gave an answer so the graph is for illustration only.

Q11 Where do you usually get information about events taking place in the Parish?

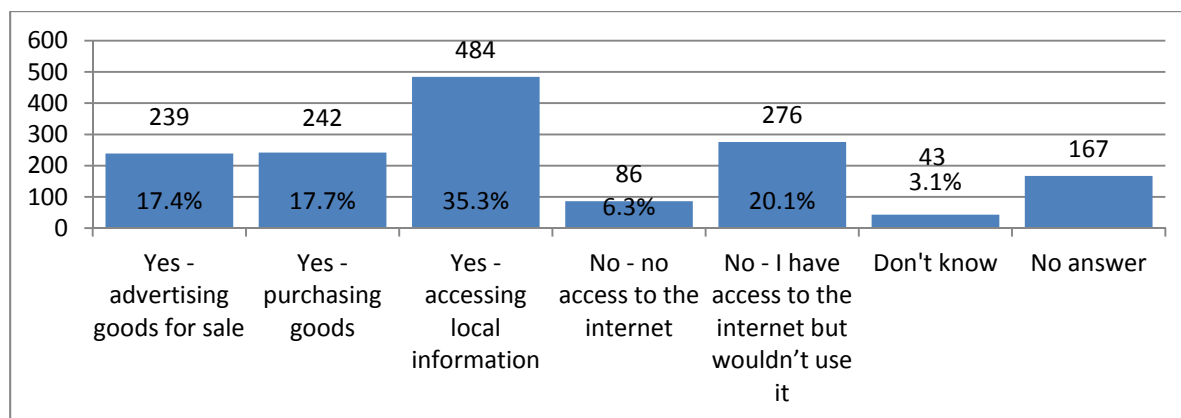


Forty eight respondents did not tick any of the options. The question allowed multiple options to be ticked, for this reason percentages shown are those as part of the total options ticked and this graph is best used to identify a trend.

The overwhelming source of information amongst those who responded was the Parish magazine, followed by word of mouth. The local paper seems more used than the notice boards or information available at the Post Office. The web site seems to be less well used for information about Parish events.

This question had an 'Other' option which was ticked 48 times and an analysis of the comments suggests that local pubs, businesses and the school are also used as sources of information in the Parish. A small number of respondents mentioned that they do not get the Parish newsletter or get it delivered too late.

Q12 Do you or would you use a Parish website for the following?



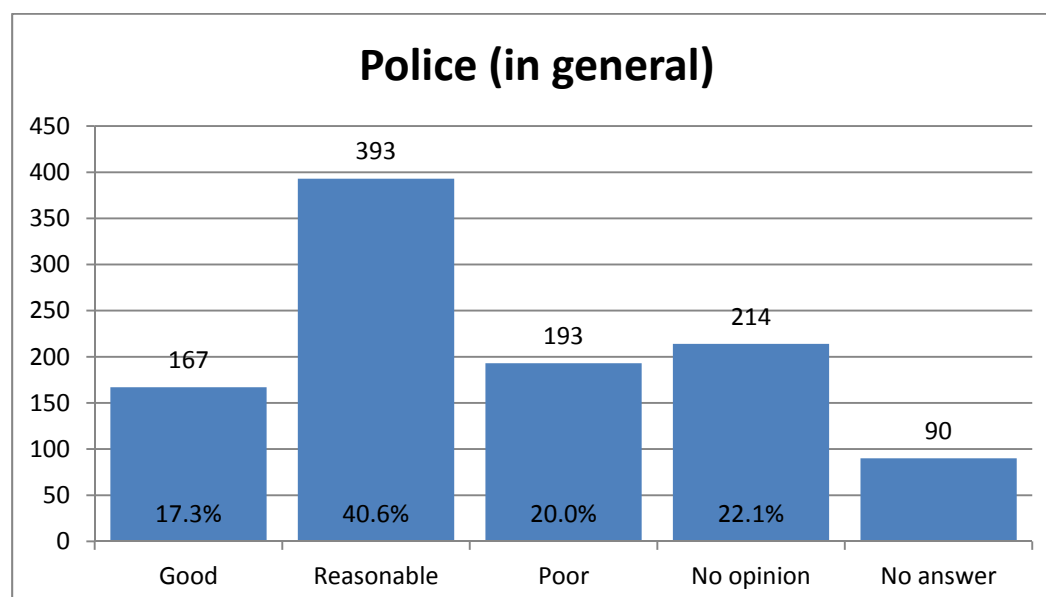
One hundred and sixty seven respondents did not tick any of the options. The question allowed multiple options to be ticked, for this reason percentages shown are those as part of the total options ticked and this graph is best used to identify a trend.

The majority of respondents do or would use the website to access local information. A total of 86 respondents say they do not have access to the internet, 276 say they have access but would not use it. Just under 10% say they don't have internet access and 31% say they have access but don't or wouldn't use it.

However, what this also tells us that the majority of respondents does have access to the internet and uses it for a range of purposes. From Q11 we know that the Parish website is relatively little used to access information about Parish events (compared to the other methods). This issue would benefit from further investigation.

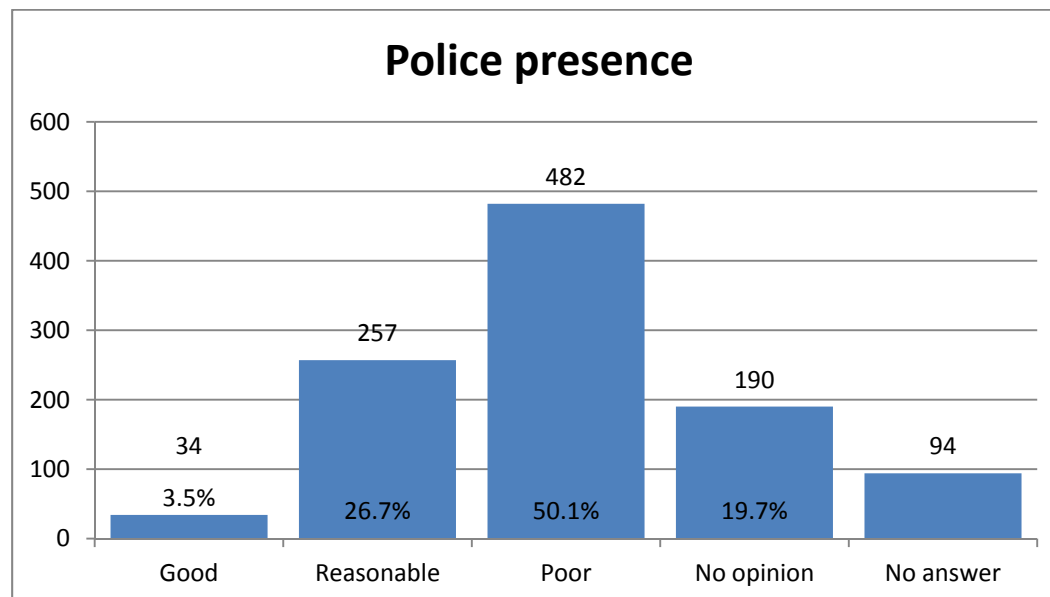
Q13 What is your opinion of the following public services?

The first three graphs relate to policing in the Parish.



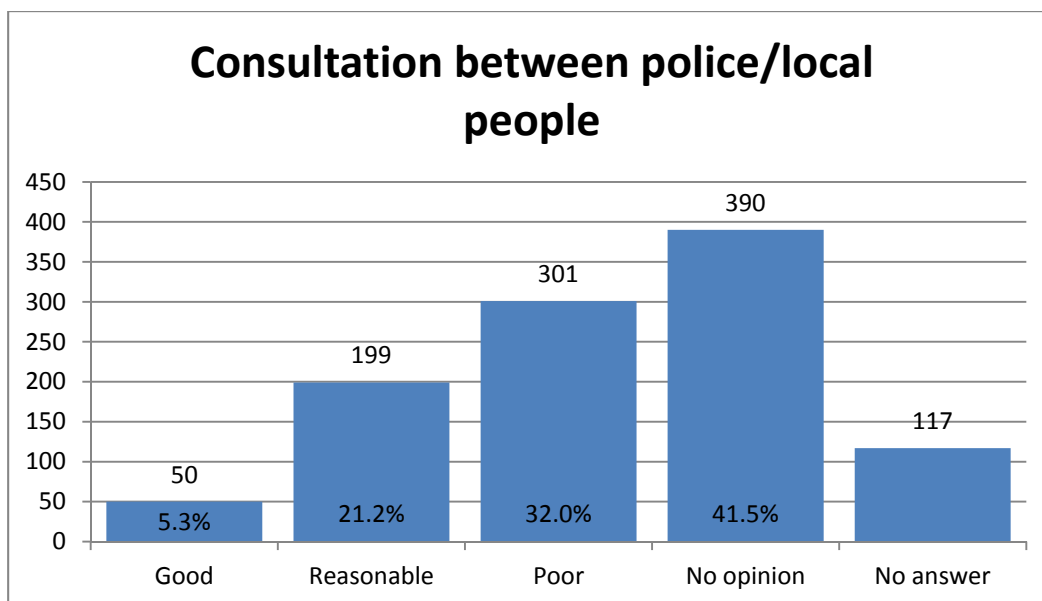
Total respondents to this question: 967 (91%)

The highest response here was 40.6% who consider police presence in the Parish to be 'reasonable'. Those who do think it to be 'poor' were 20% with a slightly higher number stating no opinion. Just over 17% of those who answered this question said they thought policing 'in general' was 'good'.



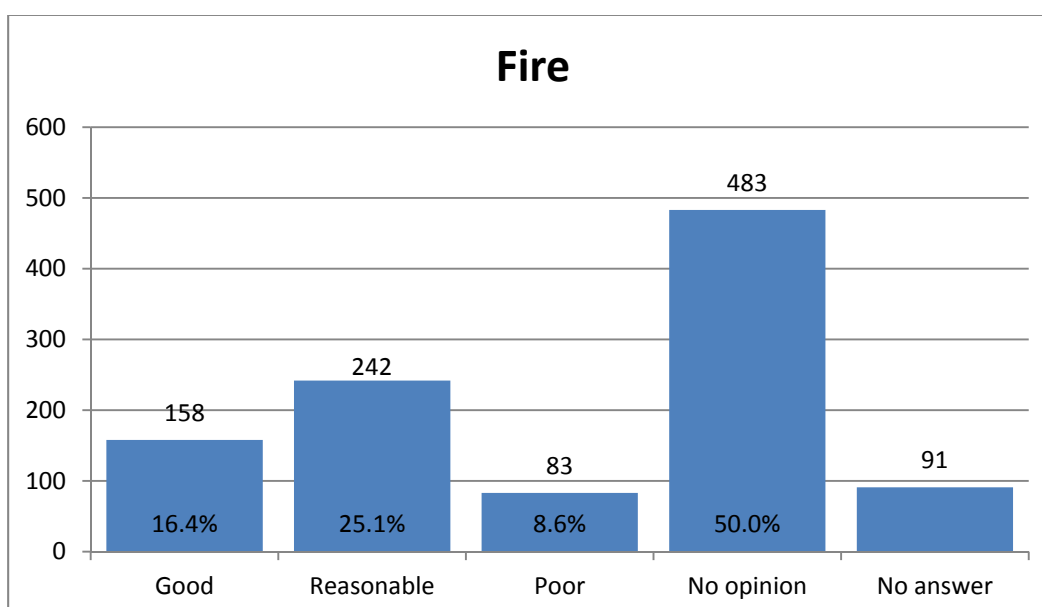
Total respondents to this question: 963 (91%)

The highest response here was 50.1% recording that they felt police presence to be 'poor' and only 26.7% saying they felt it was 'reasonable'. A very low number recorded a 'good' sense of police presence, only 34 of respondents which is 3.5%. It is recommended that these areas could be usefully probed further to gain a clearer understanding of what residents feel is lacking in terms of Police presence. This could include perceptions of crime rate, community safety and personal safety.



Total respondents to this question: 940 (89%)

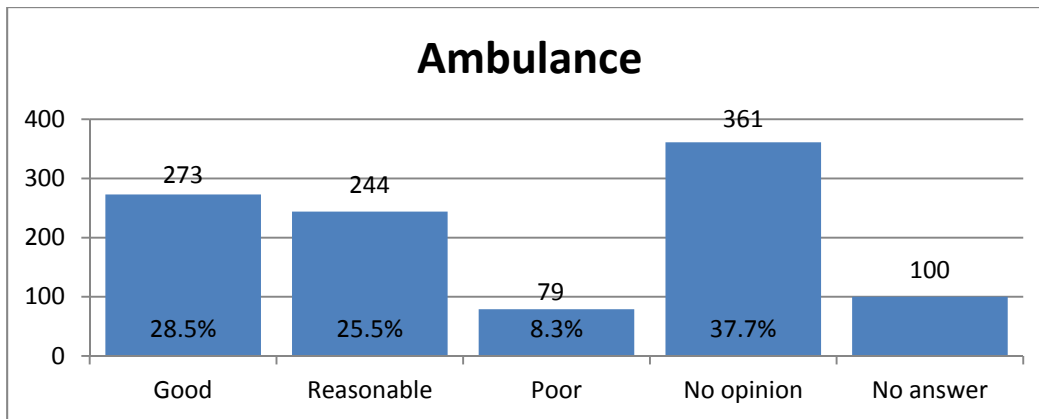
The highest response to this question was 'no opinion', with 'poor' and 'reasonable' lower, the lowest response being 'good'. The vast majority of those taking part did answer this question which may suggest there is a poor recognition/perception of police consultation in the area.



Total respondents to this question: 941 (89%)

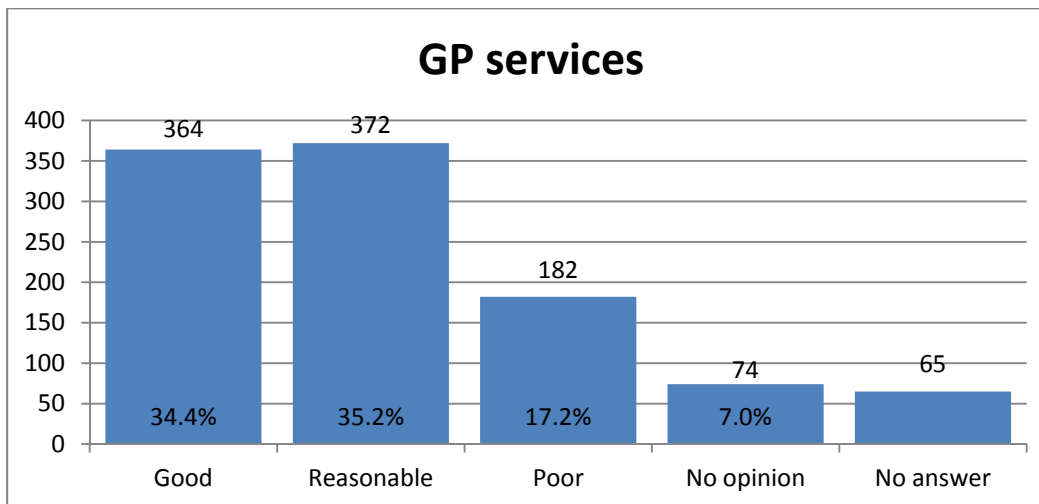
The highest response to this question was 'no opinion', with 'reasonable' and 'good' lower, the lowest response being 'poor'. The vast majority of those taking part did answer this question which suggests there is a good recognition/perception of Fire Service support in the area and whilst perception of 'good' and 'reasonable' combined at 41.5%, perception that the service is 'poor' was low at just 8.6%.

The next four graphs represent the view on medical services in the Parish.



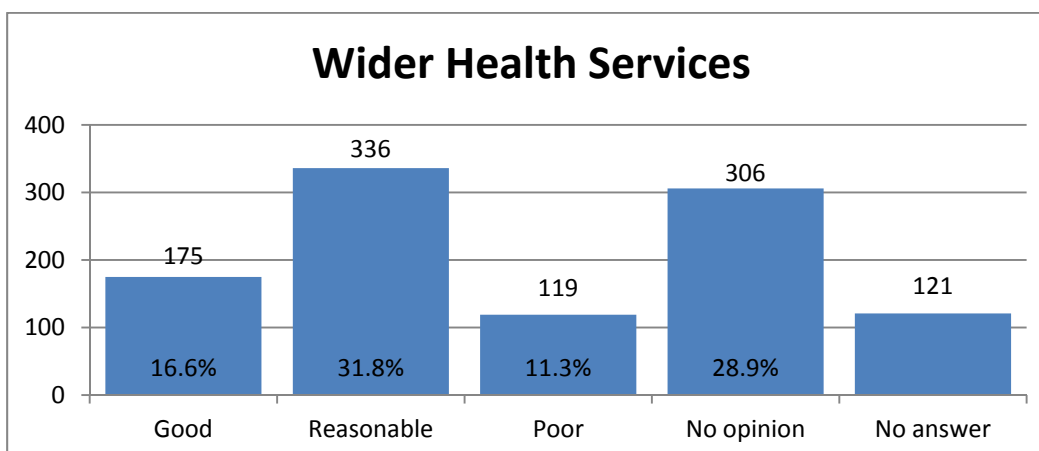
Total respondents to this question: 957 (90.5%)

A large proportion of respondents indicated to have no opinion (37.7%) with a further 100 respondents providing no (usable) answer. However a combined 54% of those who responded rate the Ambulance Service good or reasonable.



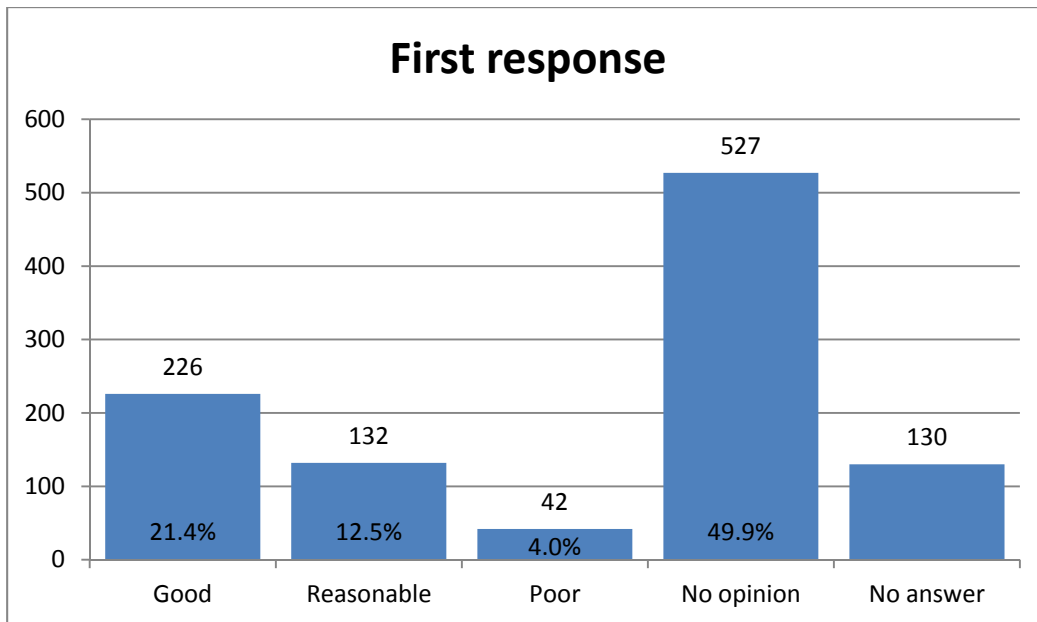
Total respondents to this question: 992 (93.9%)

A lot less responded chose 'No opinion' on this question and by far the majority feels the service is good or reasonable (69.6%). However, 17.2% (182 respondents) has rated it as 'Poor'.



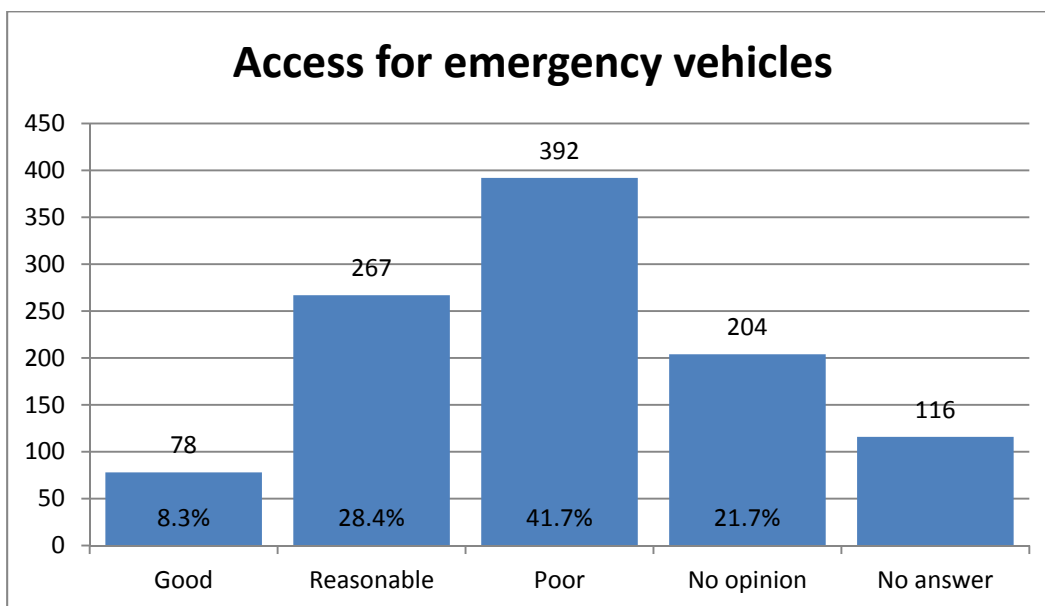
Total respondents to this question: 936 (88.6%)

Most respondents rate this as 'Reasonable' (31.85) but a similar proportion ticked 'No opinion' (28.9%



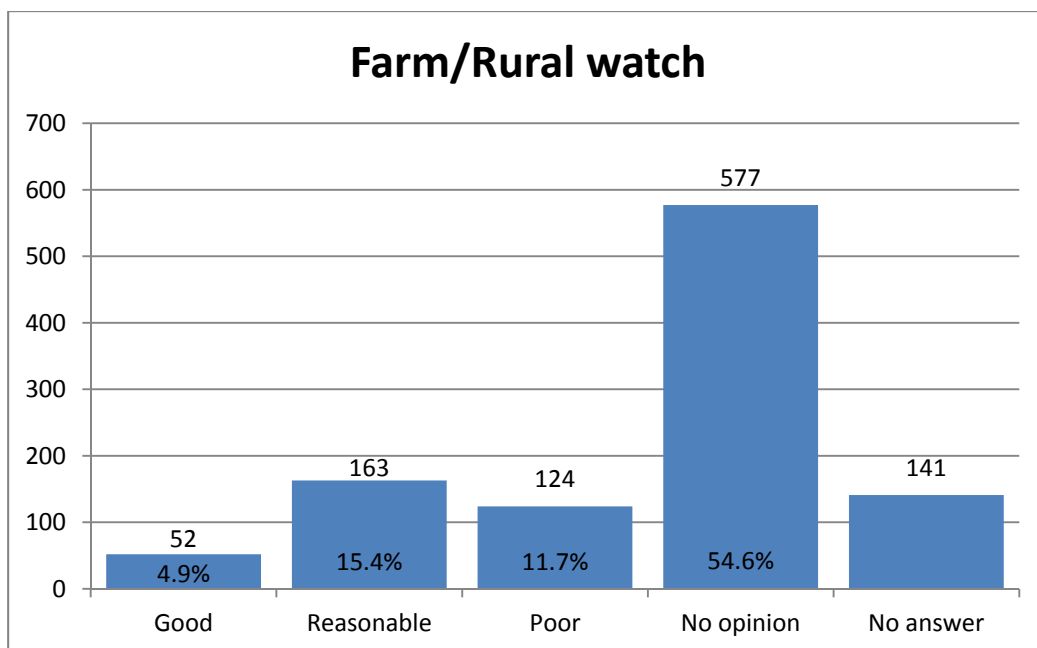
Total respondents to this question: 927 (87.7%)

As this is a very specific service, it is not surprising that the vast majority ticked 'No opinion' on this question. Of those who did give an opinion, the majority rates the service as good with only 42 respondents ticking 'Poor' (4%).

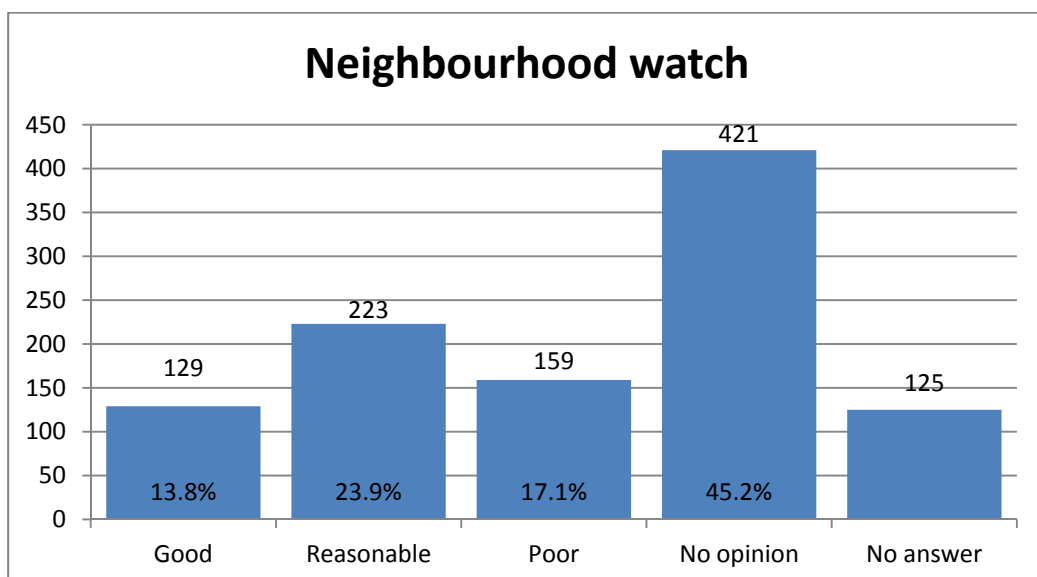


Total respondents to this question: 941 (89.0%)

With 41.7% selecting 'Poor' and a relatively low 8.3% of respondents rating this as 'Good', combined with parking issues and narrow lanes evidenced elsewhere in the survey this may not come as a surprise. Further investigation with local knowledge may be worthwhile.

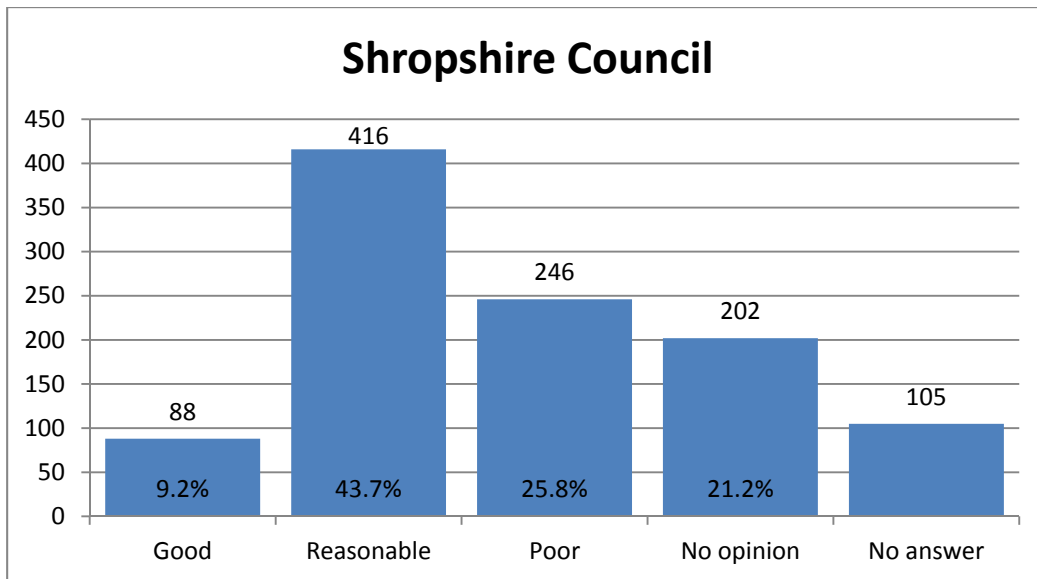


Total respondents to this question: 916 (87.2%)



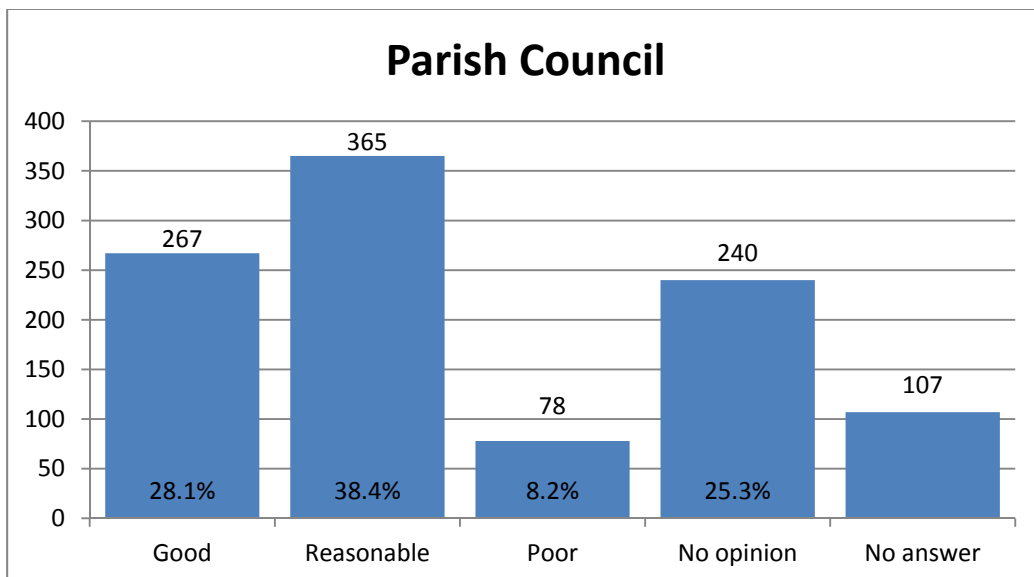
Total respondents to this question: 932 (88.2%)

Regarding the Farm, Rural and Neighbourhood Watch schemes in the Parish, most respondents selected 'No opinion'. Both schemes may benefit from further promotion to get more people on board with it. For both schemes we recommend that the 'Poor' responses are further investigated as to their reasons. Obviously as the survey was anonymous, this will have to be done on a general basis.



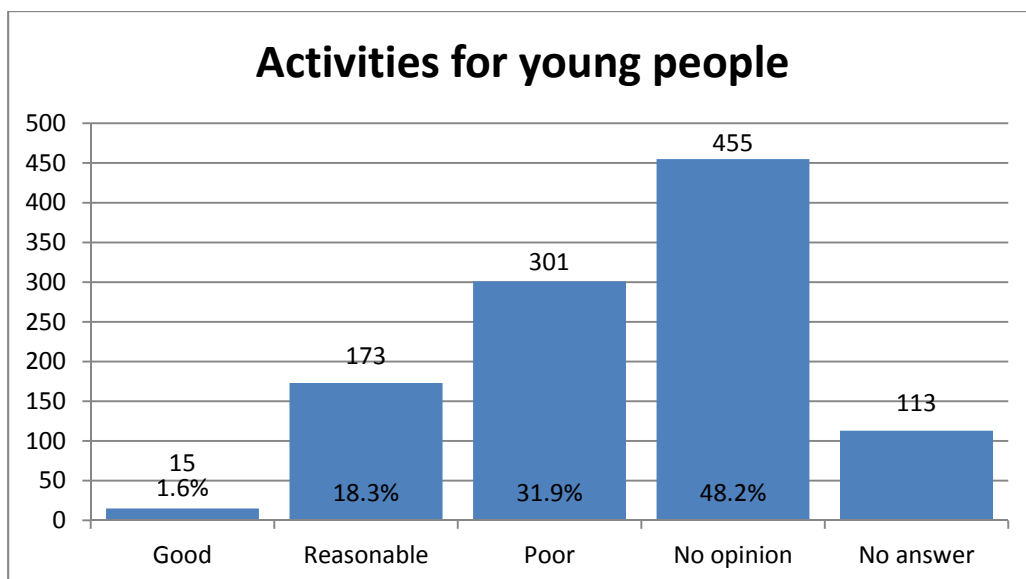
Total respondents to this question: 952 (90.1%)

The highest response here was 'reasonable', followed by 'poor' and 'no opinion'. The lowest response was 'good' at just 9.2% of those who answered this question. Further work could be done here to drill down to gain a more precise understanding of what the community seems to feel is a lack of strength regarding the Council.



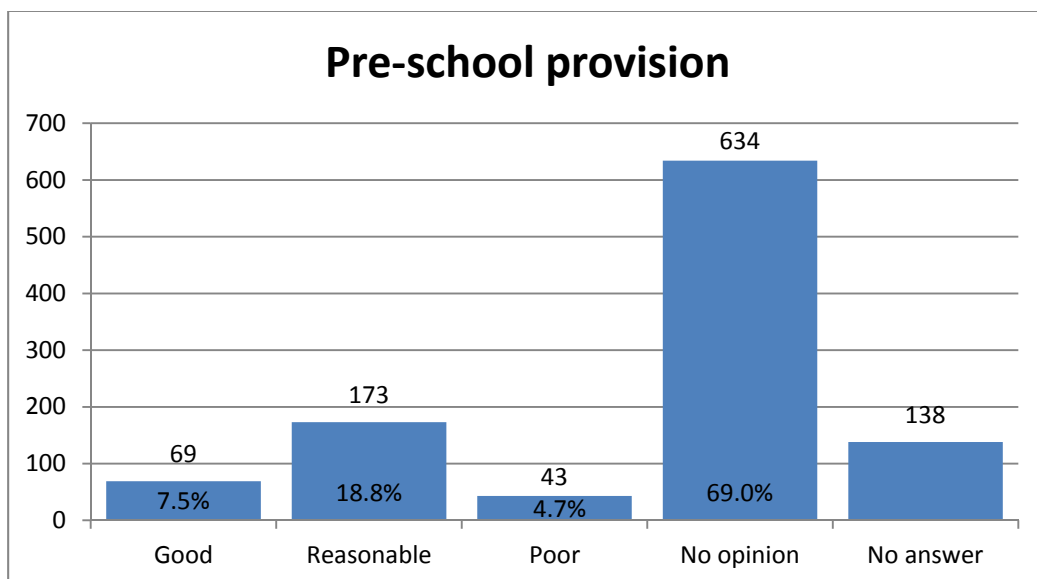
Total respondents to this question: 950 (89.9%)

Similarly to the above graph, the highest response here was 'reasonable'. However, in contrast to above, 28.1% of respondents said they thought the Parish Council was 'good', with only 8.2% registering a response of 'poor'.



Total respondents to this question : 944 (89%)

Nearly 32% of respondents chose 'Poor'. However, this question does not ascertain if the provision is poor (there isn't much to do) or if the actual activities are poor (better quality activities needed). This may warrant further investigation. The high proportion of 'No opinion' may be caused by the demographic of the respondents.

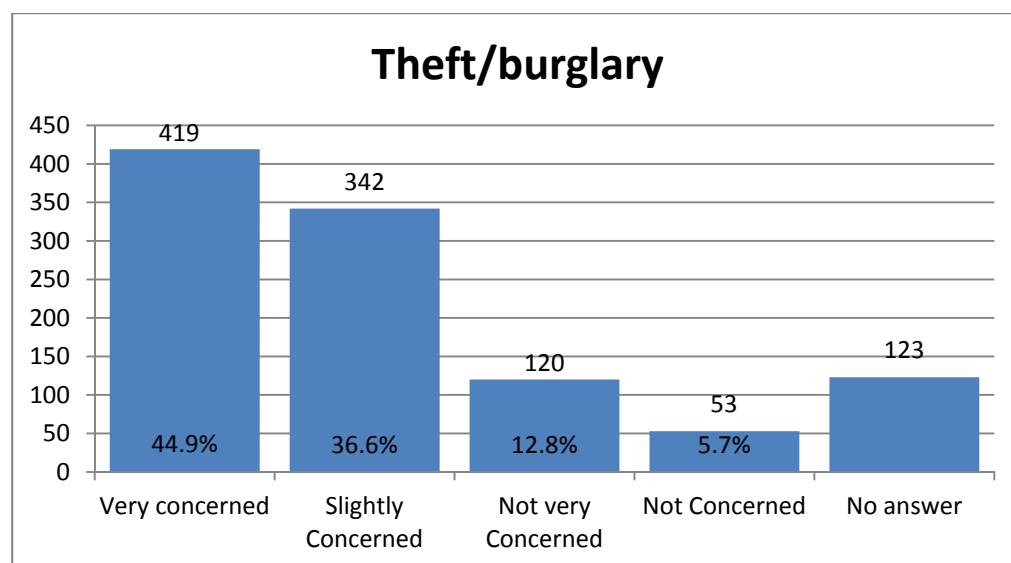


Total respondents to this question: 919 (87%)

Again the largest proportion (69%) chose 'No opinion' when asked about pre-school provision, possibly because they do not use these services. Seven and a half percent think it is 'Good', 18.8% 'Reasonable' and 4.7% 'Poor'

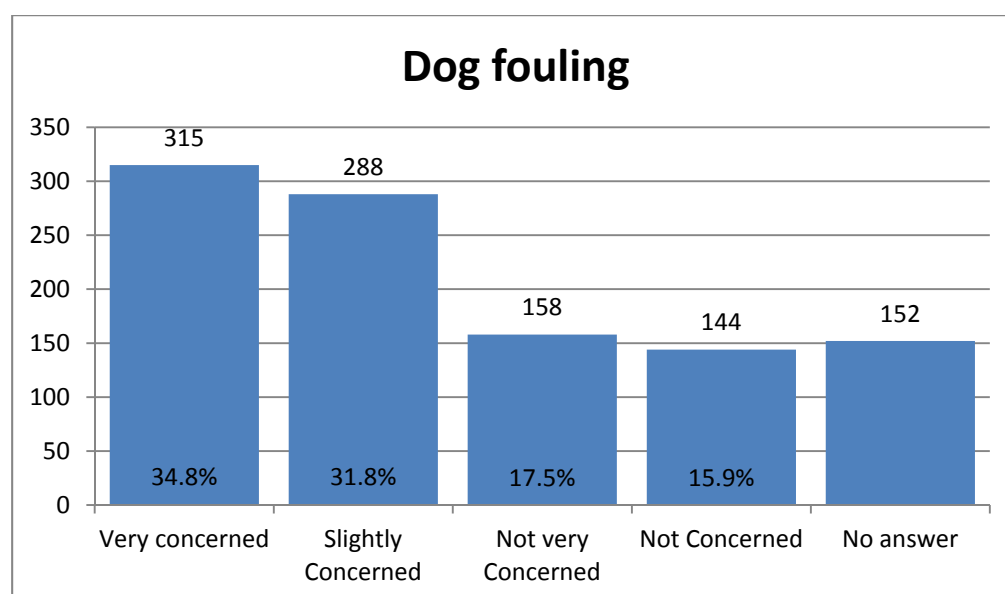
Twenty seven respondents ticked the 'Other' box and a number of comments were left but they were of a varying nature and not all relating to public services. A couple re-iterated the earlier opinion that GP services should be improved, particularly out of hours and first response.

Q14 Which, if any of the following crimes and anti-social behaviour concern you in the Parish?

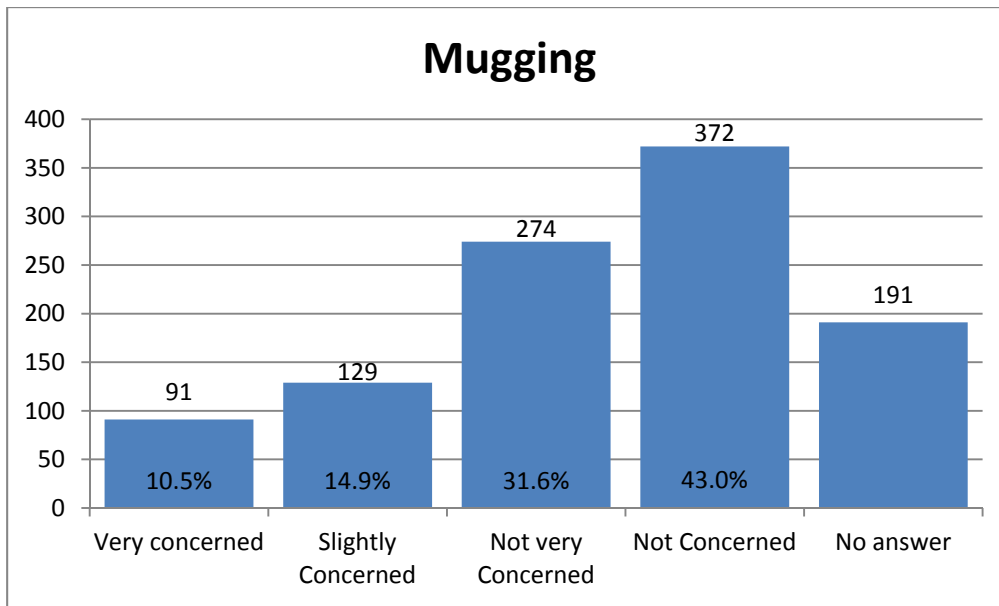


Total respondents: 934 (88%)

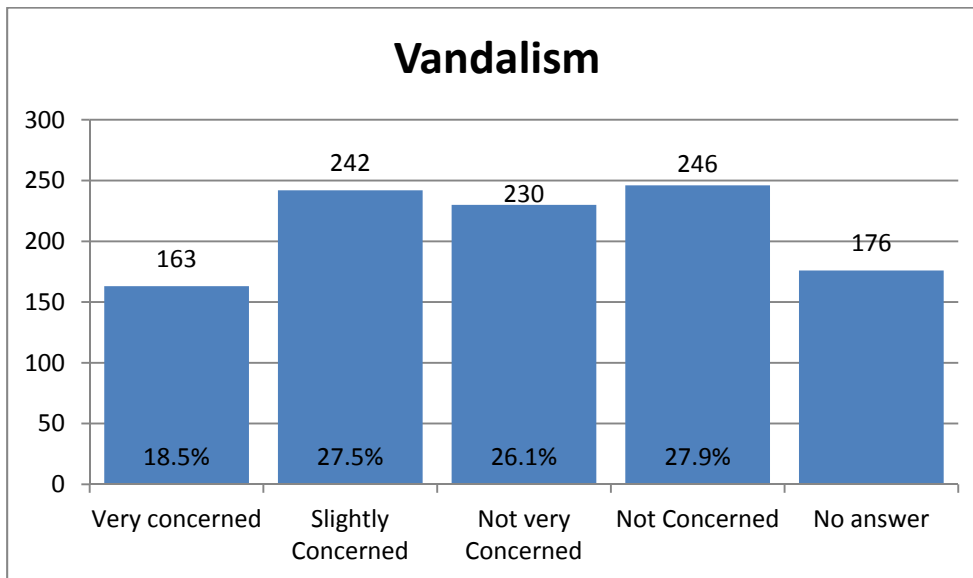
The highest response to this issue was 'very concerned' at 45%. Of the others, 'slightly concerned' was high at 36% and combining these two figures gives 81%. Those not very concerned/not concerned together are 18% of responders. The majority of those taking part completed this question which indicates a high level of concern about theft and burglary in the community.



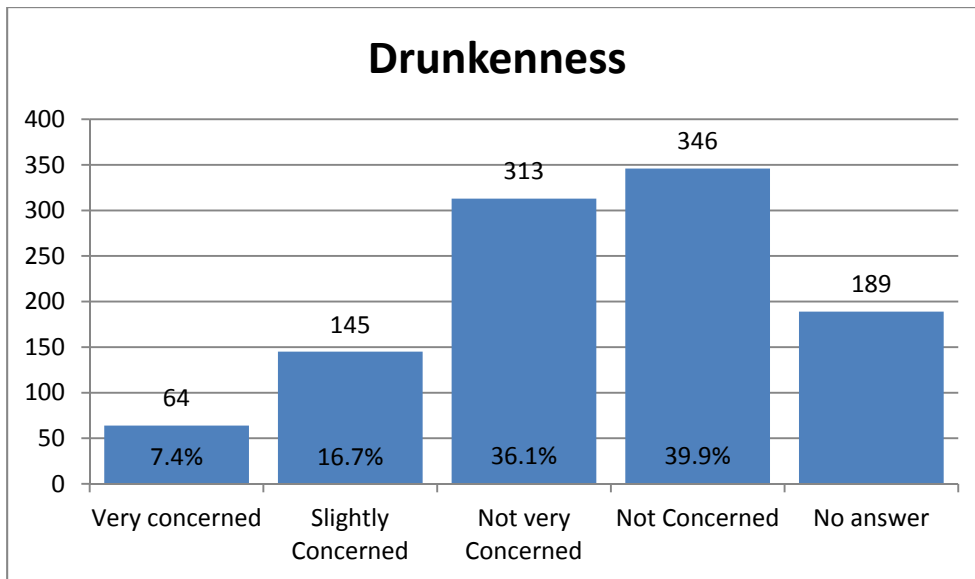
Total respondents: 905 (85%)



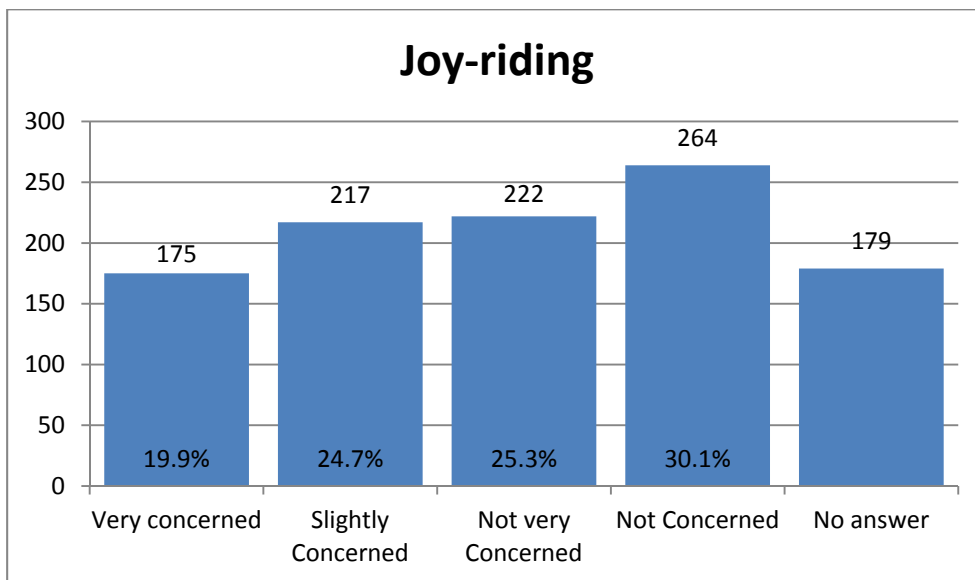
Total respondents : 866 (82%)



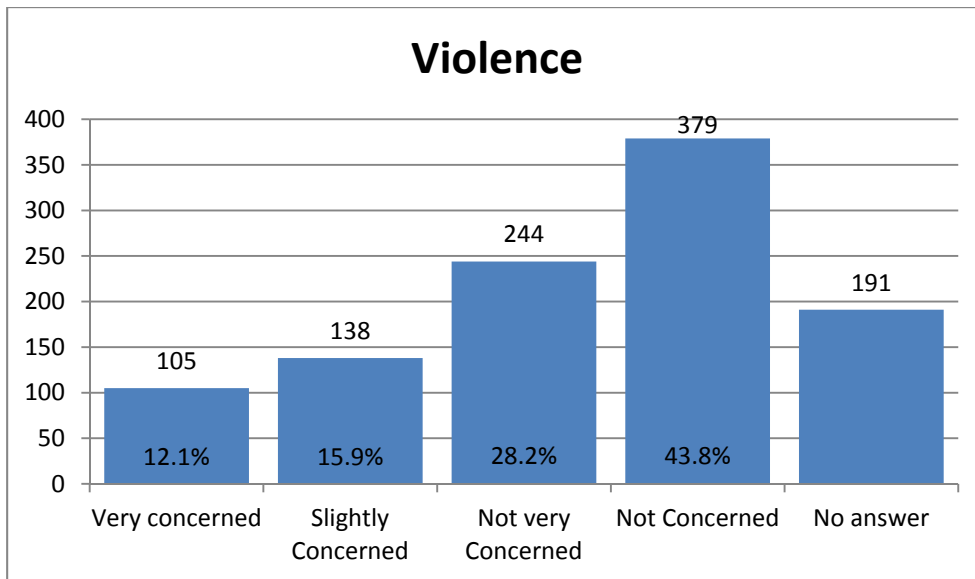
Total respondents : 881 (83%)



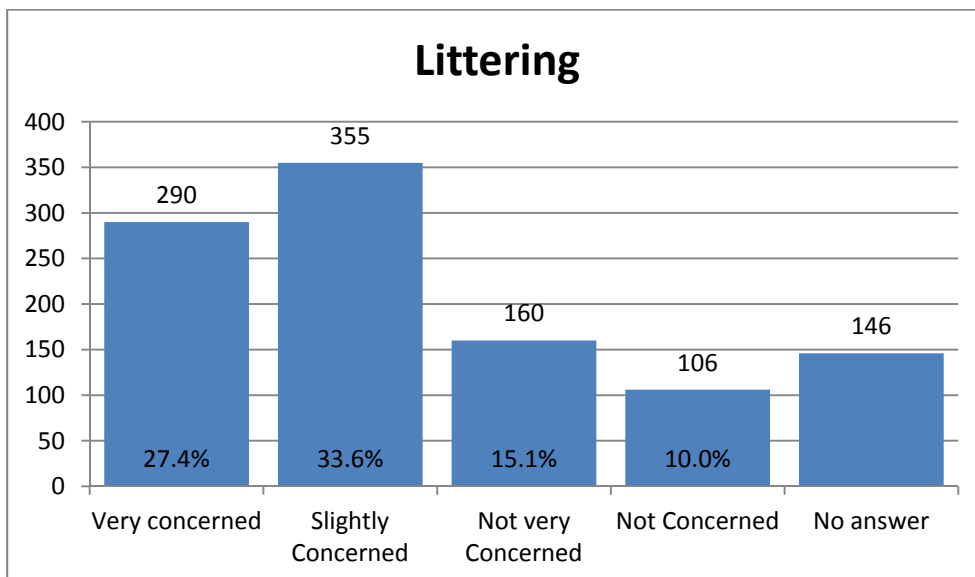
Total respondents : 868 (82%)



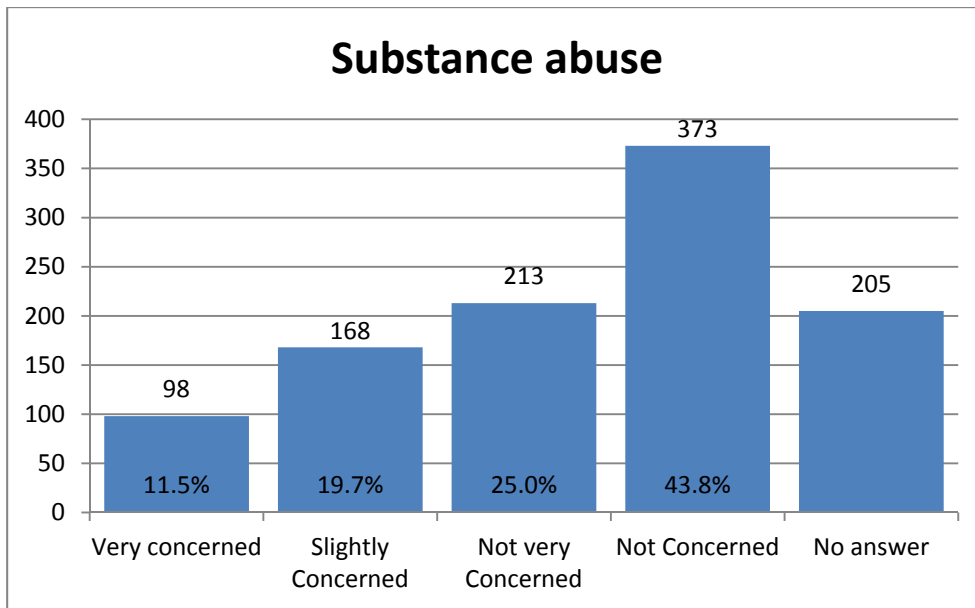
Total respondents : 878 (83%)



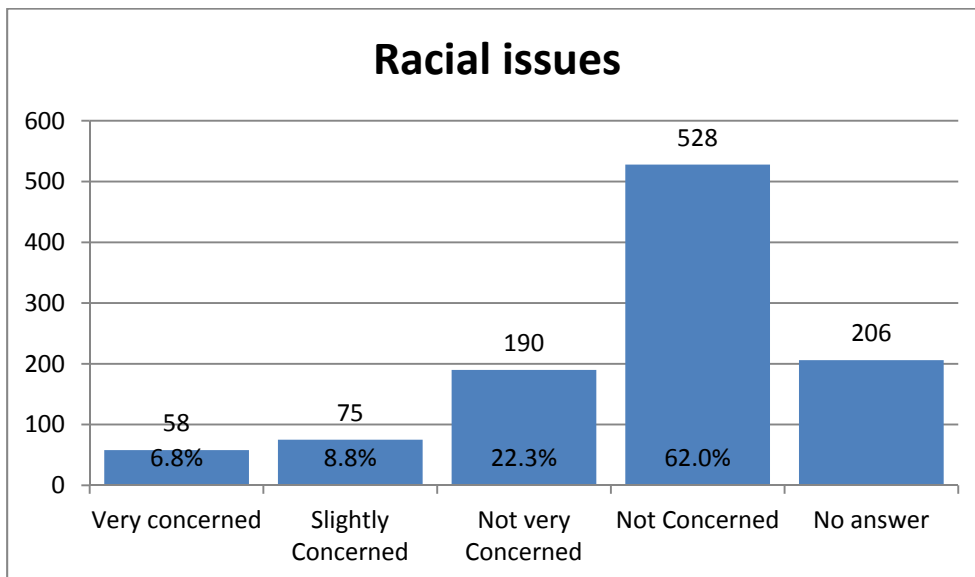
Total respondents : 866 (82)



Total respondents : 911 (86%)



Total respondents : 852 (80%)

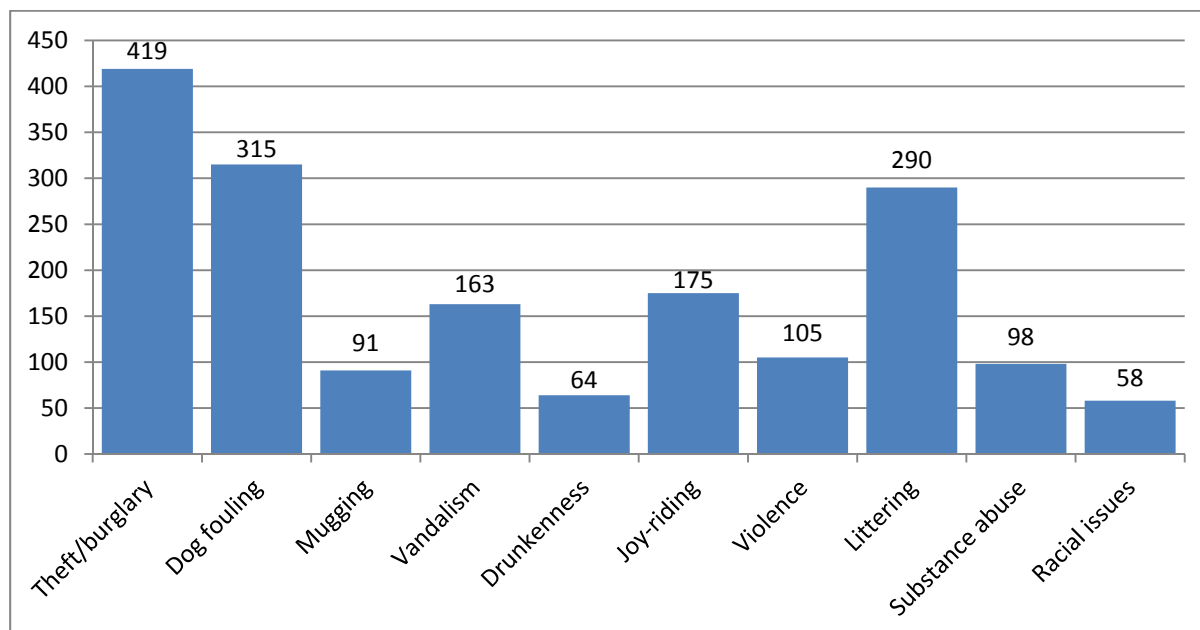


Total respondents : 851 (80%)

Forty nine respondents ticked the 'Other' box. There were 13 comments about speeding, eight about fly-tipping, three about drink driving and single comments about barking dogs, pub noise, vehicle damage, unsupervised children, cyclists in lanes, hedge cuttings on lanes, inconsiderate parking, road rage, motorbikes and 4x4 vehicles.

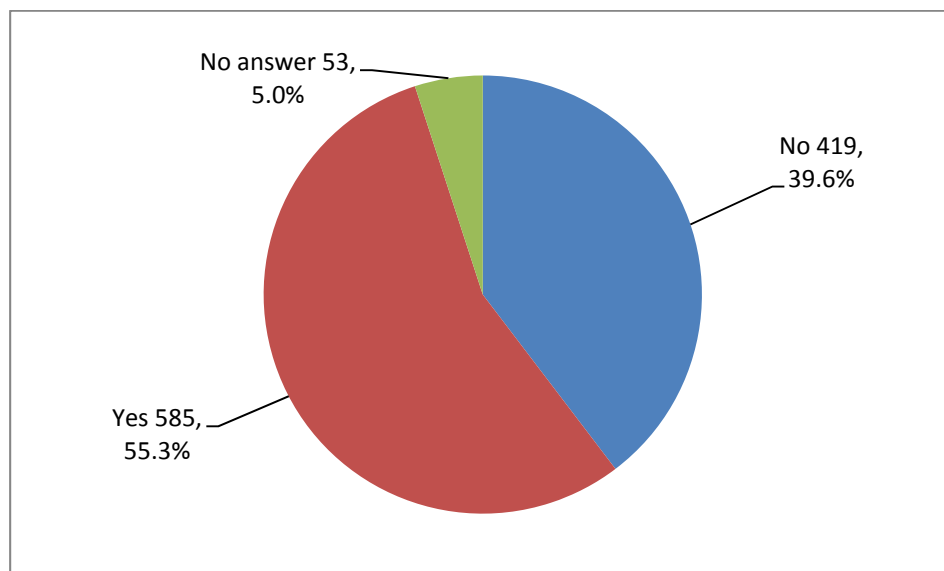
One person left the comment that they had not come across any of the issues listed.

The graph below shows distribution of the types of crimes and anti-social behaviour from the 'Very concerned' responses and shows the ones which people are most concerned about.



Q15 Would you support CCTV to monitor vehicle movement in the Parish?

Despite concerns about crime and anti-social behaviour in the Parish, the opinion regarding CCTV is divided. Fifty eight percent of those who responded is in support of this measure but 42% do not support it.

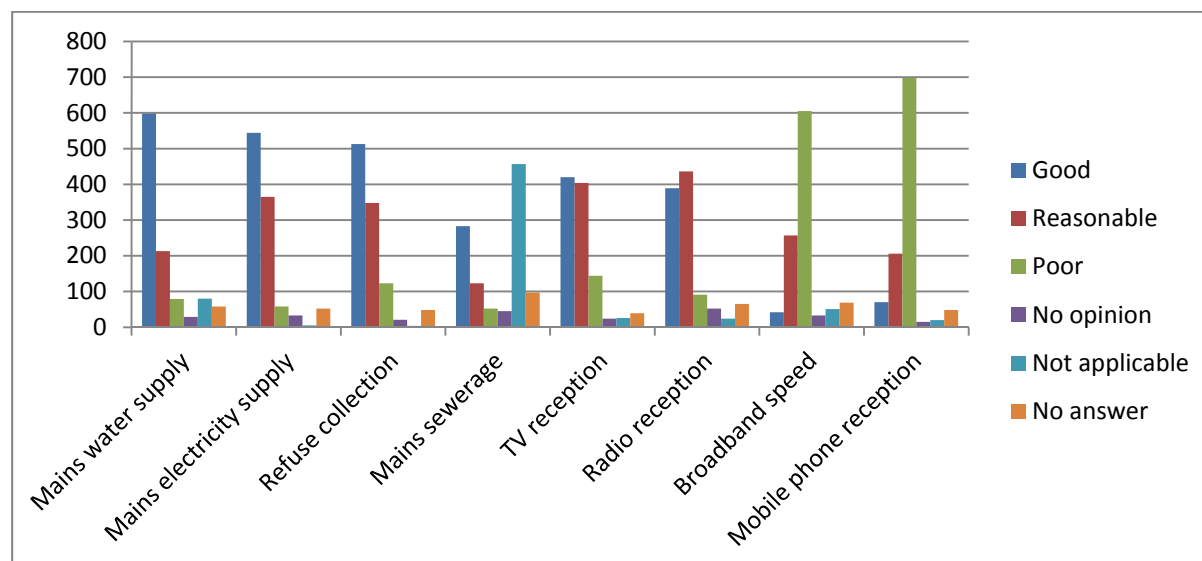


Total respondents : 1,004 (95%)

Please note that we were requested to show the 'No answer' group in the graph, making the percentages shown slightly different to those in the narrative. You can however, only draw conclusions from those who gave an answer so the graph is for illustration only.

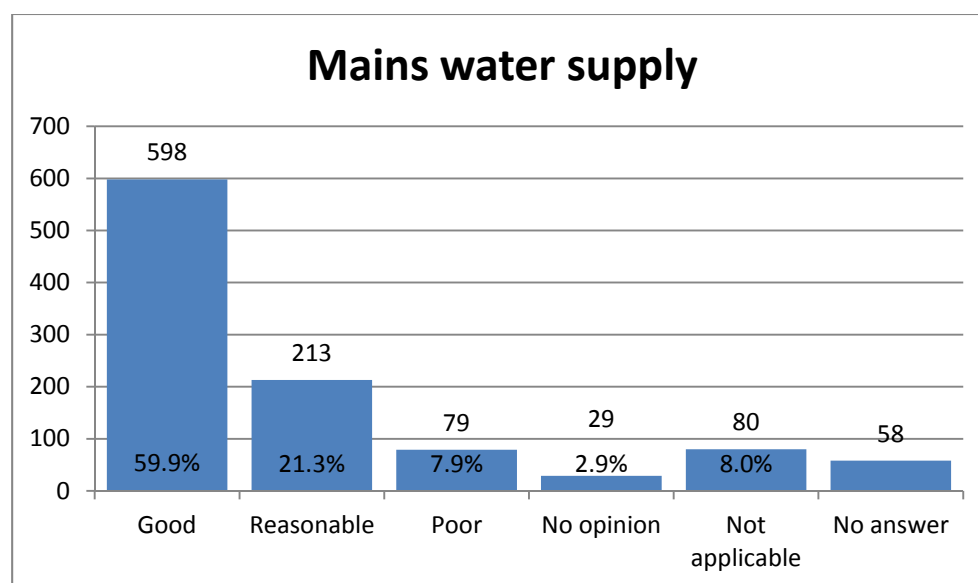
Q16 What are your views on the standard of the following services in the Parish?

Below, first an overview of the services respondents were asked about.

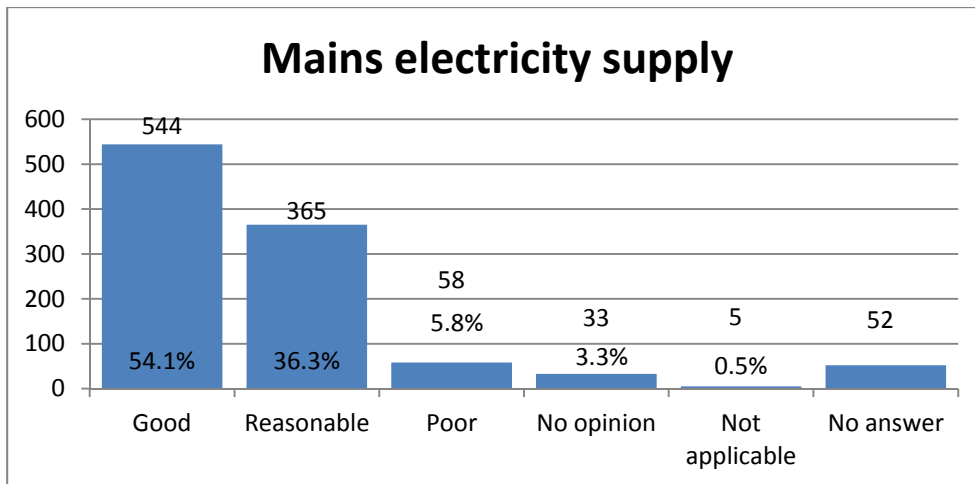


This graph shows that people are happy with the service from mains water, electricity, refuse collection and TV and Radio reception. More clearly people are dis-satisfied with broadband speed and mobile phone reception. Even though a different number of responses were received for each of these categories the variance was not very wide with the number of responses ranging from 960 to 1,009, giving an average response rate to categories in this question of 997 (94%).

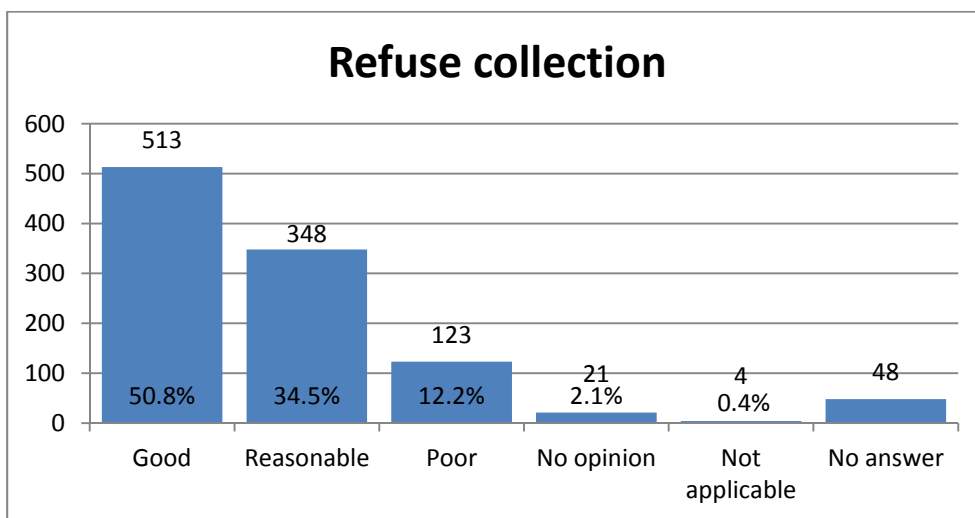
The next few graphs look at each service in turn.



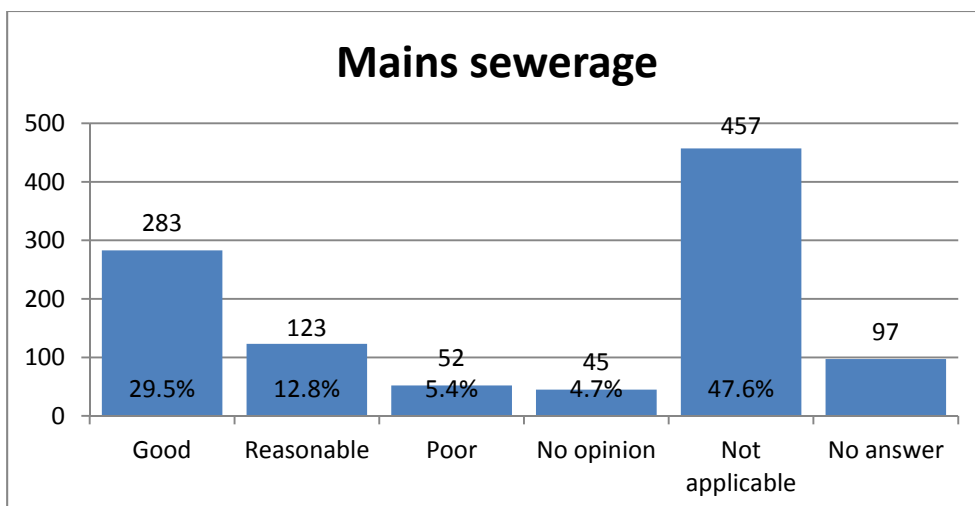
Total respondents : 999 (94.5%)



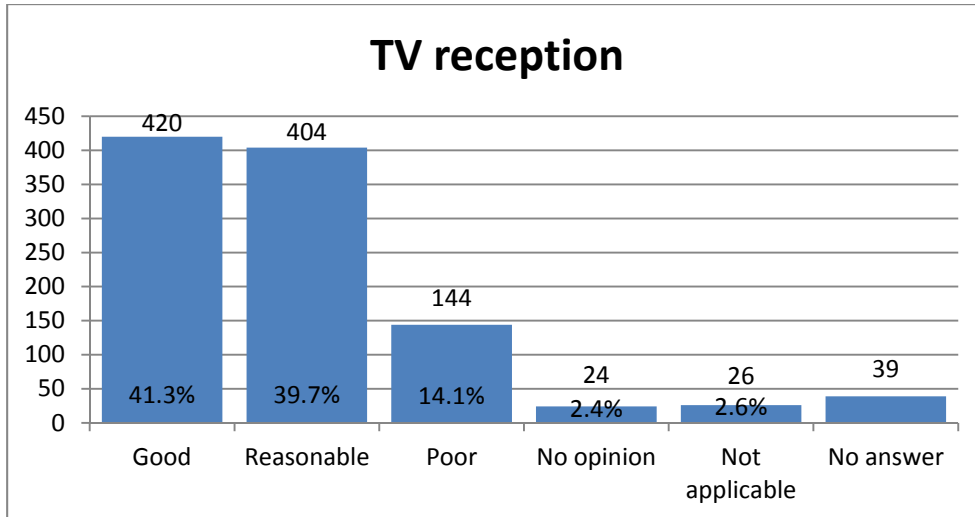
Total respondents : 1,005 (95.1%)



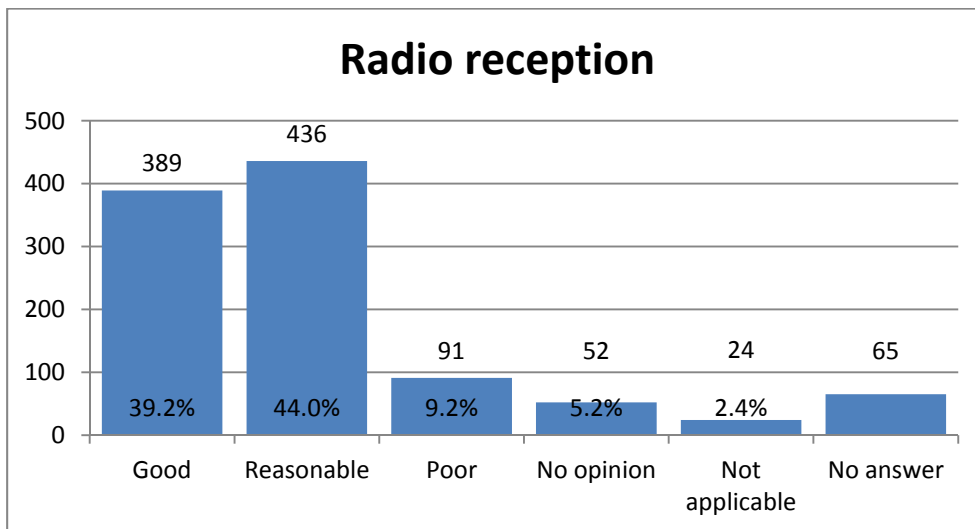
Total respondents : 1,009 (95.5%)



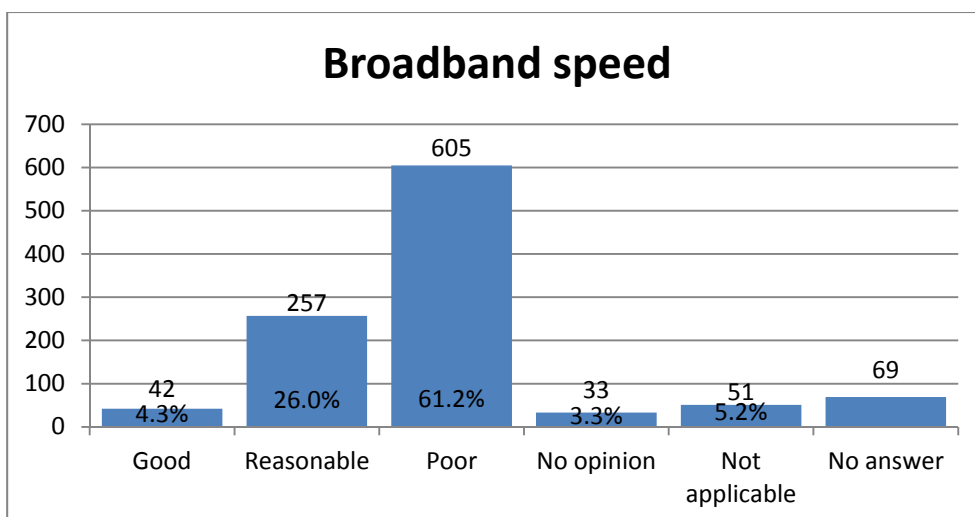
Total respondents : 960 (90.8%)



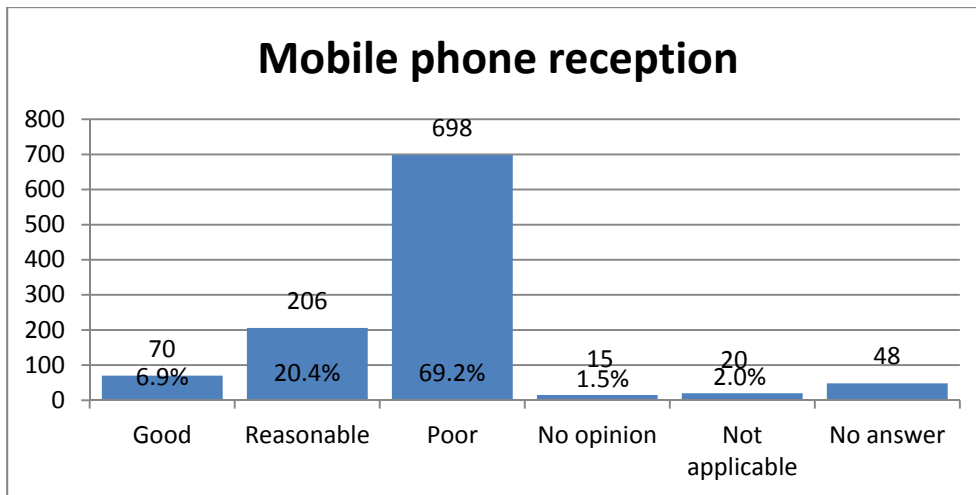
Total respondents : 1,018 (96.3%)



Total respondents : 992 (93.9%)



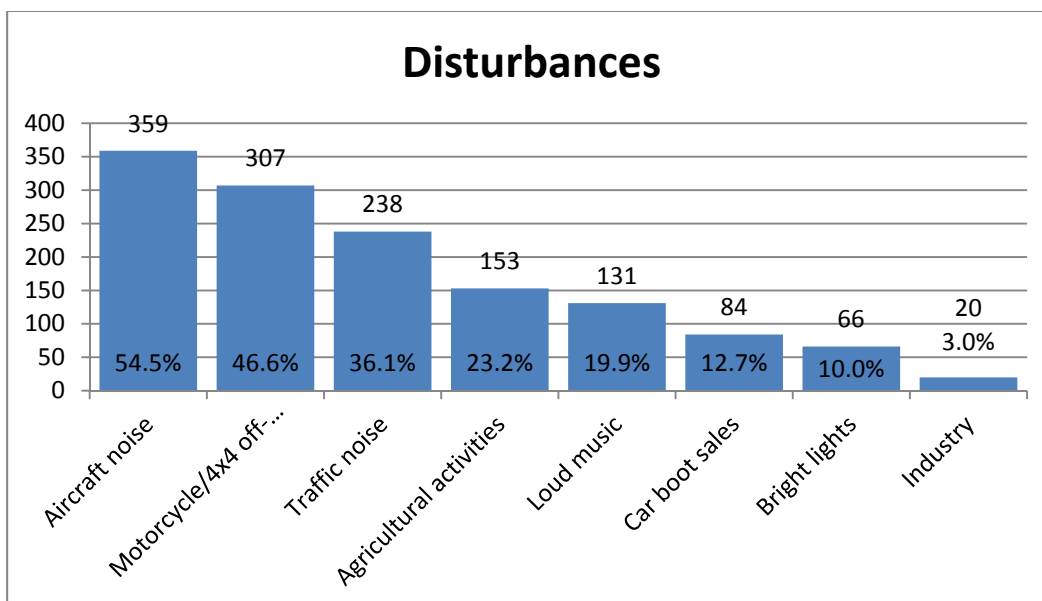
Total respondents : 988 (93.5%)



Total respondents : 1,009 (95.5%)

Q17 Do you experience any of the following types of disturbance?

A total of 398 respondents did not answer this question. This was not one of the questions affected by the tick/number confusion so the response rate is genuinely quite low and is a positive sign. It could be that these respondents do not experience any of the disturbances in the Parish. The disturbances which were experienced are shown below.



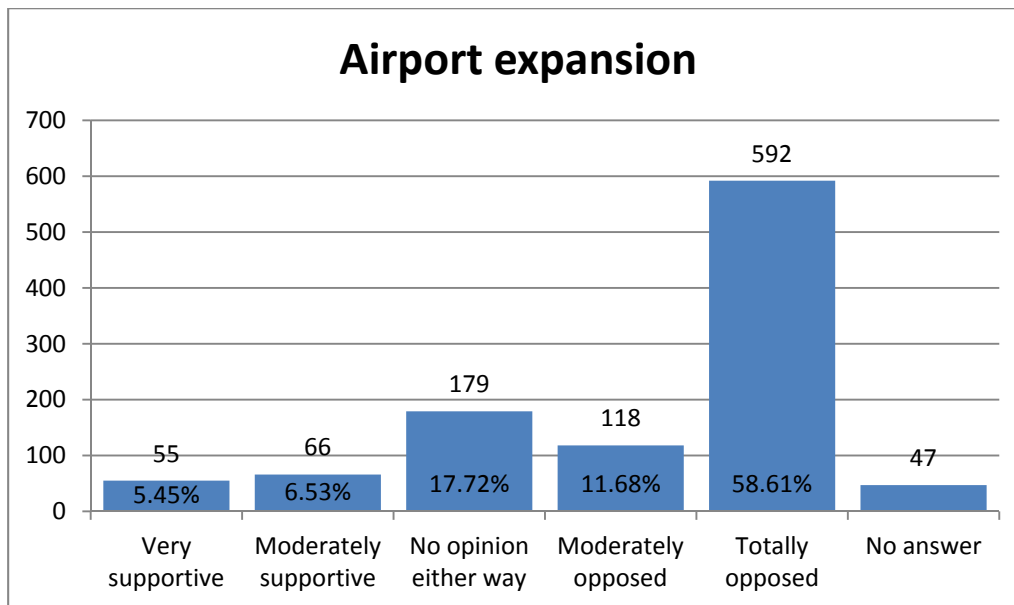
Total respondents : 659 (62% but note a low figure is a good sign). Percentages shown are those as part of the total number of respondents and the graph is best used to indicate a trend.

Aircraft noise was seen to be the most significant type of disturbance (54.5%) of respondents being concerned by this, with off-roading second (46.6%).

There was an option for 'Other' and this was ticked 59 times. Of the comments left, 17 related to barking dogs, 13 were traffic and road user related, bird scares and music/pub related comments were made four times each.

Several comments were left stating 'none' and one said: 'I live in the country because I appreciate wildlife and understand that farming is part of the countryside business. Agricultural activities should be accepted'.

Q18 How do you feel about any future significant development of Wolverhampton Business Airport?

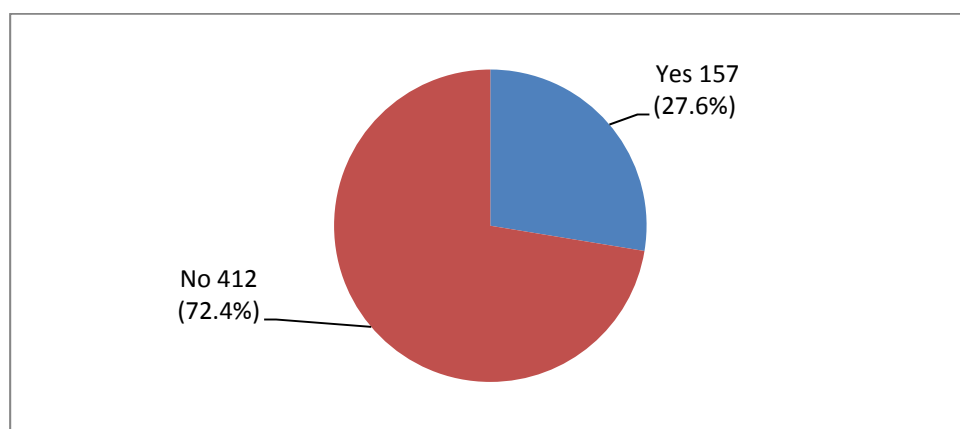


Total respondents : 1,010 (96%)

This question attracted a high number of responses with the majority stating that they were 'totally opposed' to future significant development.

Housing and Housing Design

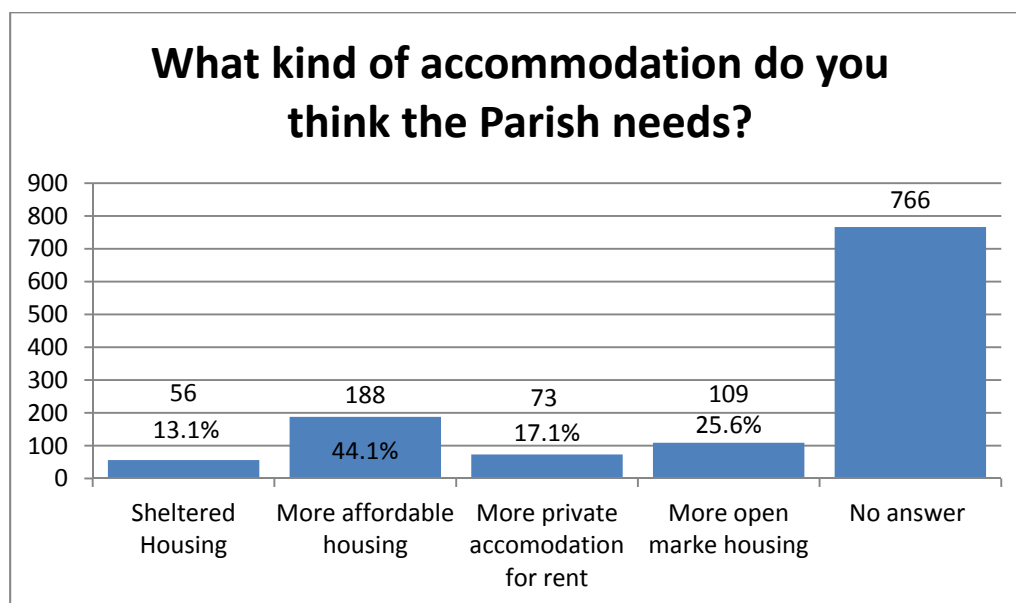
Q19 Do you think the Parish needs more housing?



A total of 569 responses were received to this question as shown above. However, this was a household question and there should have been no more than 503 replies (= forms received). This means that some respondents in the same household had differing views and both Yes and No were ticked. Percentages shown are those as part of the 569 responses that were received.

The next few questions (Q20 – Q25) were intended to be filled in only by those who answered 'Yes' in question 19. However, from the figures, more respondents answered these questions.

Q20 What kind of accommodation do you think the Parish needs?

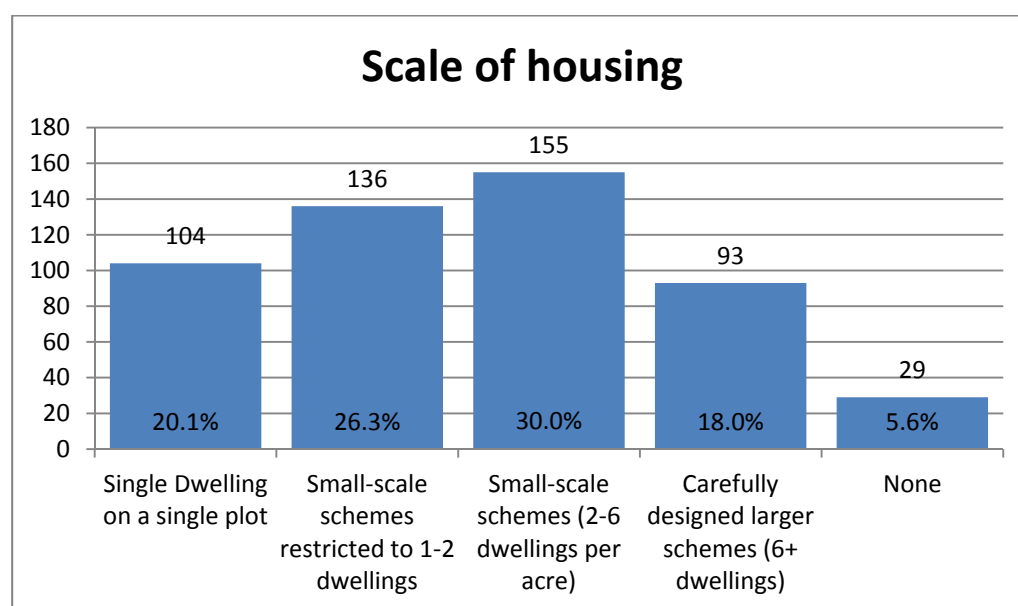


Total responses: 426, percentages shown are those as part of that total as multiple answers were allowed. The total number of respondents was 291.

Affordable housing was the most popular choice, 188 respondents (44.1%) ticked this. There is a small call for sheltered housing, ticked by 56 respondents (13.1%).

Twenty six respondents ticked 'Other', and comments were mostly re-enforcing their selected choices. A couple of comments indicated a concern that any new affordable housing needs to be for local people.

Q21 What scale of housing development would be acceptable in the Parish?



Total responses: 517, percentages shown are those as part of that total as multiple answers were allowed. The total number of respondents was 340.

Small-scale (2-6 dwellings per acre) was the most popular choice (155 responses). Small-scale (1-2 dwellings) received similar support receiving 136 responses.

Eight further comments were left as per below.

Other

Community self build

Sheltered elderly

Holiday lets

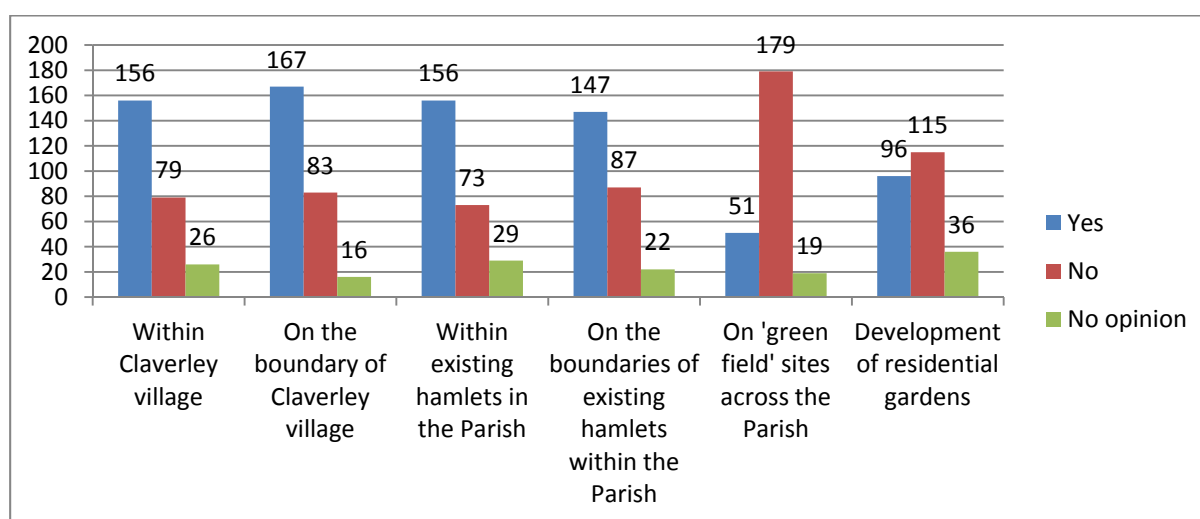
It needs to fit into rural surroundings and consider existing residents when hitting a target market

Small bungalows

Infilling

24+dwellings

Q22 Would you accept residential development in the following places?

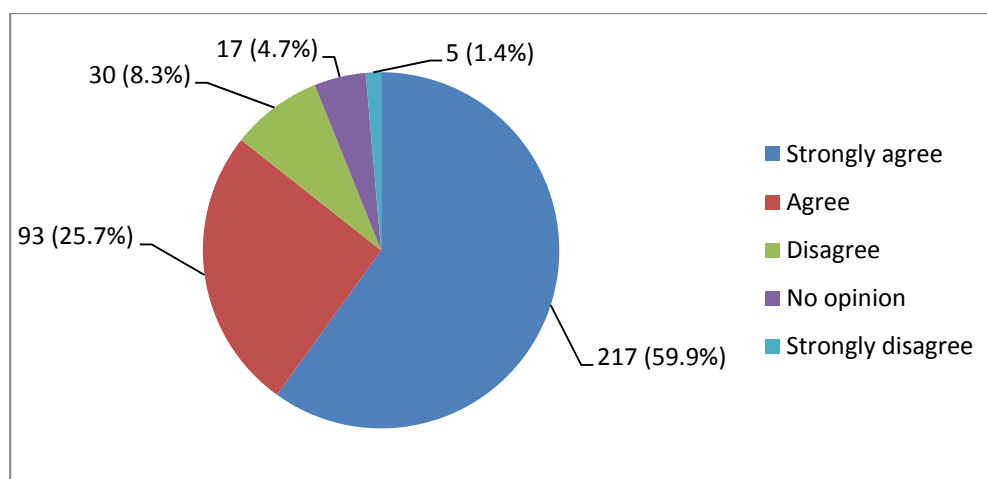


The number of respondents varied from 247 to 266

The first four options all get similar responses, no one option is significantly deemed more favourable than another. However, it is clear that 'green field sites' is the least liked (71.9% of those who commented on that option said 'No'). Development of residential gardens is also less popular option with 115 respondents opposing (46.6% of those commenting).

Q23 In terms of housing design, do you agree with the following statement:

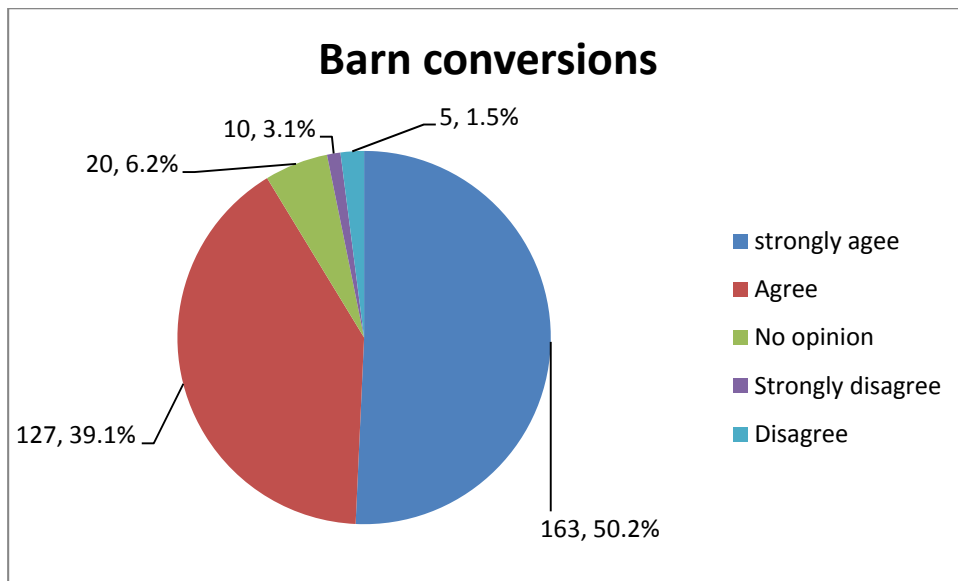
'Design of both new homes and existing dwelling extensions should be in keeping with other dwellings in close proximity'.



Total respondents: 362

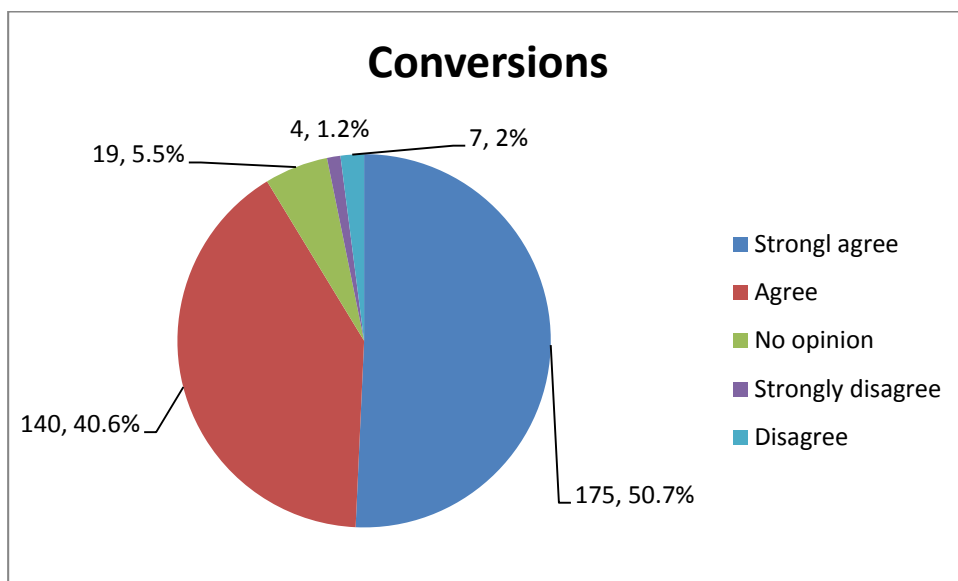
It is obvious from the graph that the majority of respondents agree or strongly agree with this statement. However, 30 respondents (8.3%) disagreed and 5 (1.4%) strongly disagreed.

Q24 Should the Parish be sympathetic to the conversion of redundant buildings to domestic use where they are...



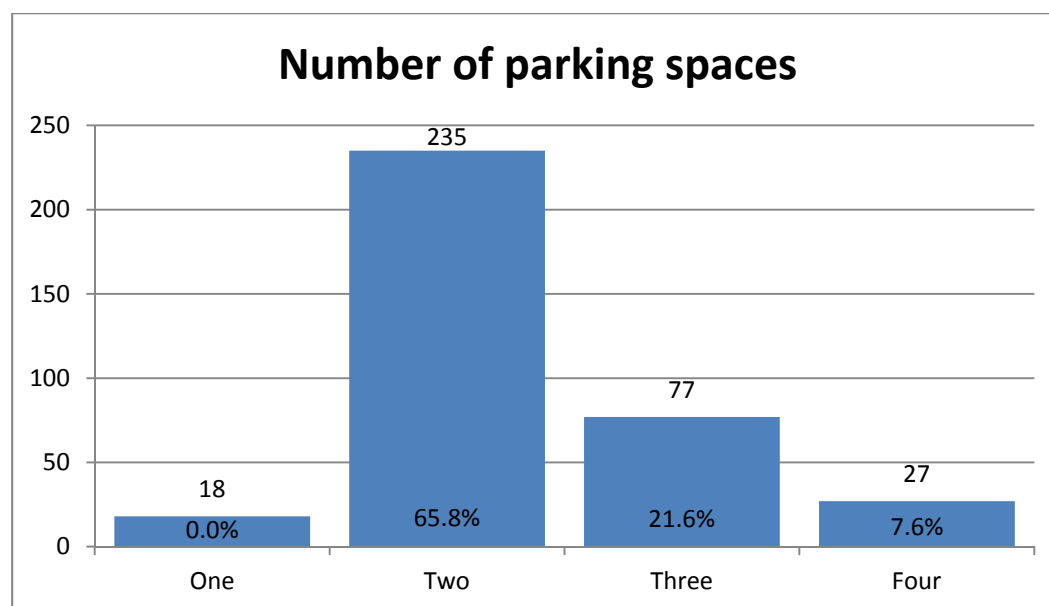
Total respondents: 325

...or capable of conversions but maintaining the visual character of the building (Conversions in the graph below).



Total respondents: 345

Q25 What do you think is the appropriate number of parking spaces per house for any future new residential development?



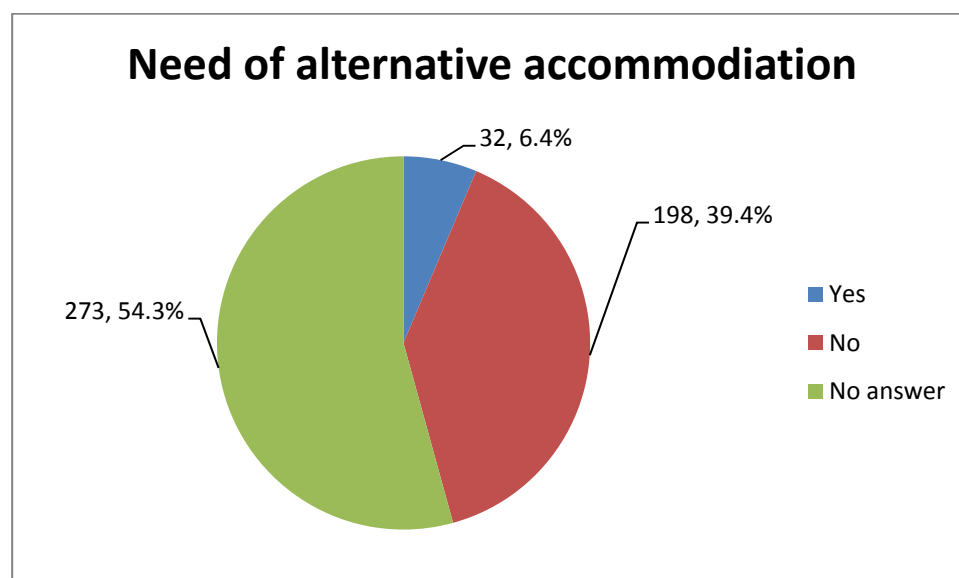
Total respondents: 357

It is clear from the graph that the majority of respondents think one space is not enough and that two spaces per house is most appropriate (65.8% ticked this option). However, 21.6% and 7.6% feel that three and four spaces respectively, are more appropriate.

Two people ticked 'Other' and commented '2-3' and '2+'.

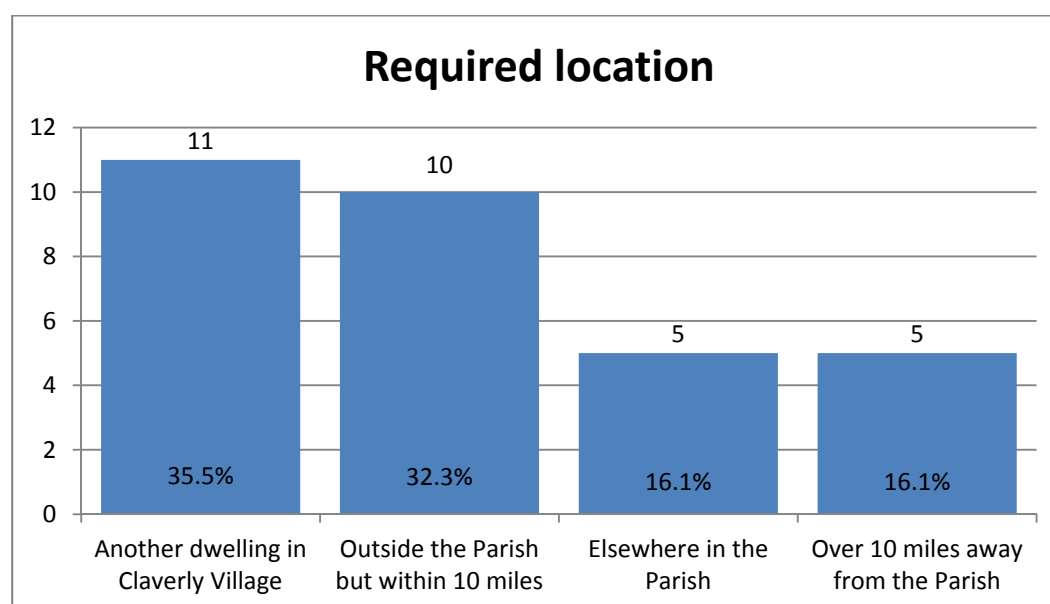
At this point the questionnaire switched back to asking about the whole household but was still only directed at those who answered 'Yes' to question 19.

Q26 Is any individual in your household, or your whole household, currently in need of alternative accommodation?



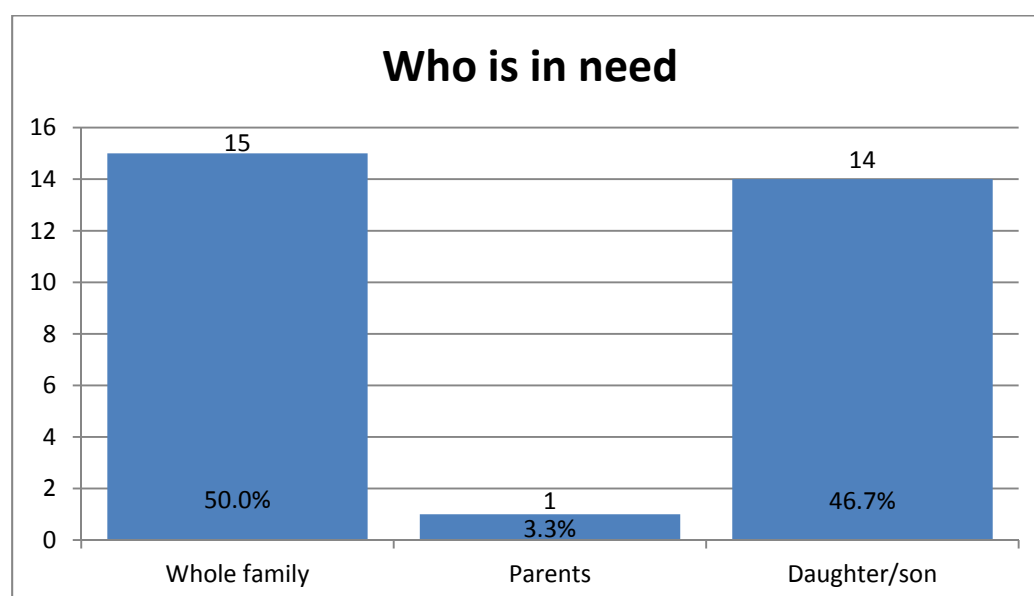
Whilst the vast majority of households does not need alternative accommodation, 32 households say they do. We have included percentages based on 503 households taking part in the survey.

Q27 If yes, where do you as a household/individual need to move to?



Total responses: 31. Households were asked to tick one box only. Just one household who indicated in question 26 they are in need of alternative accommodation did not give an answer here.

Q28 If yes, who is looking for alternative accommodation?

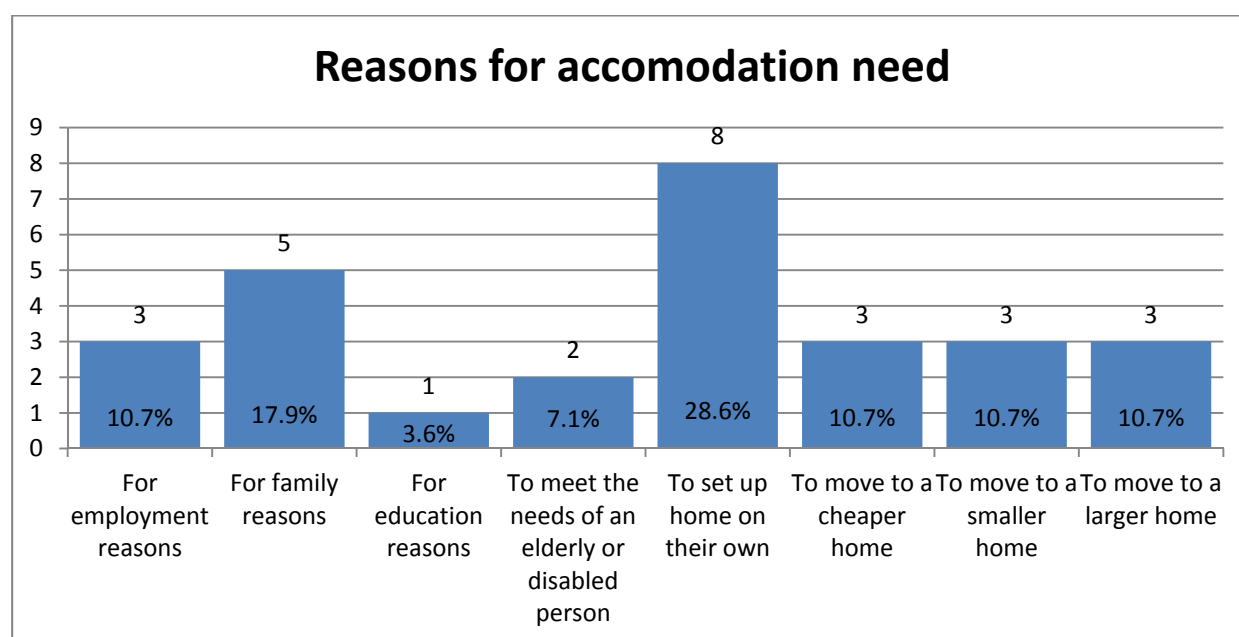


Total responses: 29, three households who indicated a need in question 26 did not provide an answer here, multiple options could be ticked.

Half appear to be looking for the whole family and half for members of that household.

The 'Other' option was ticked twice and the comments: '1person' and 'staff' were left.

Q29 Why does your household/individual need to move?

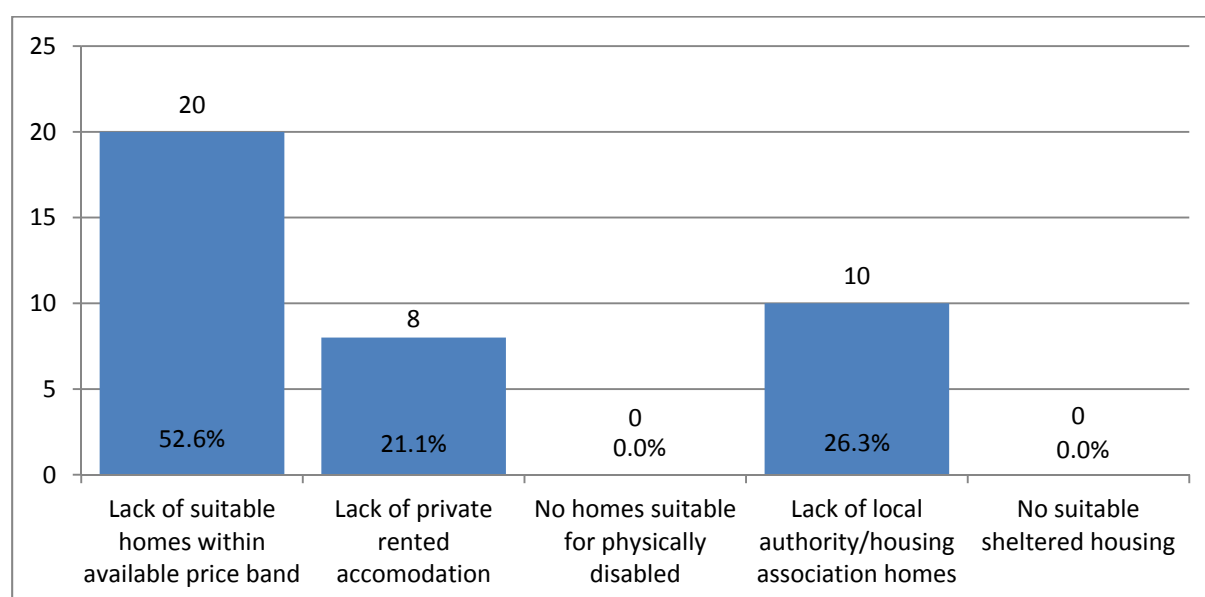


Total responses: 28, people were asked to tick one box only.

The reasons are varied but as the answers to question 28 shows, 14 households are looking for alternative accommodation for young people which falls in line with the 8 responses for 'to set up home on their own'.

The 'Other' option was ticked three times and further personal circumstances were explained.

Q30 If your household/individual is unable to move to accommodation of the type needed, is this because:

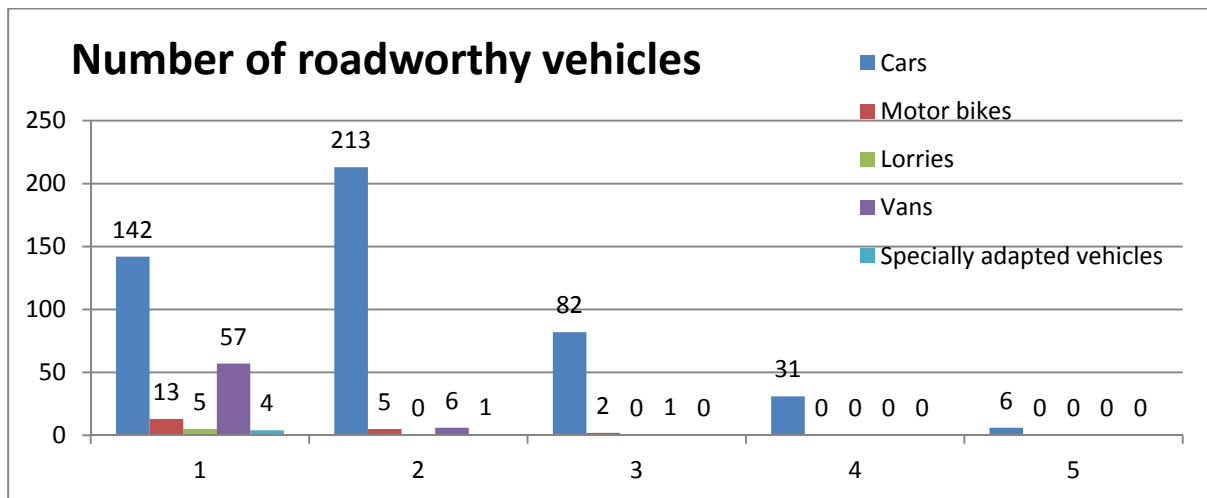


Total responses: 38 from 25 households, multiple options could be ticked.

The 'Other' box was ticked three times and again short comments were received about specific situations.

Q31 How many roadworthy vehicles are kept by your household?

At this question the whole community was invited to come back in to answer.



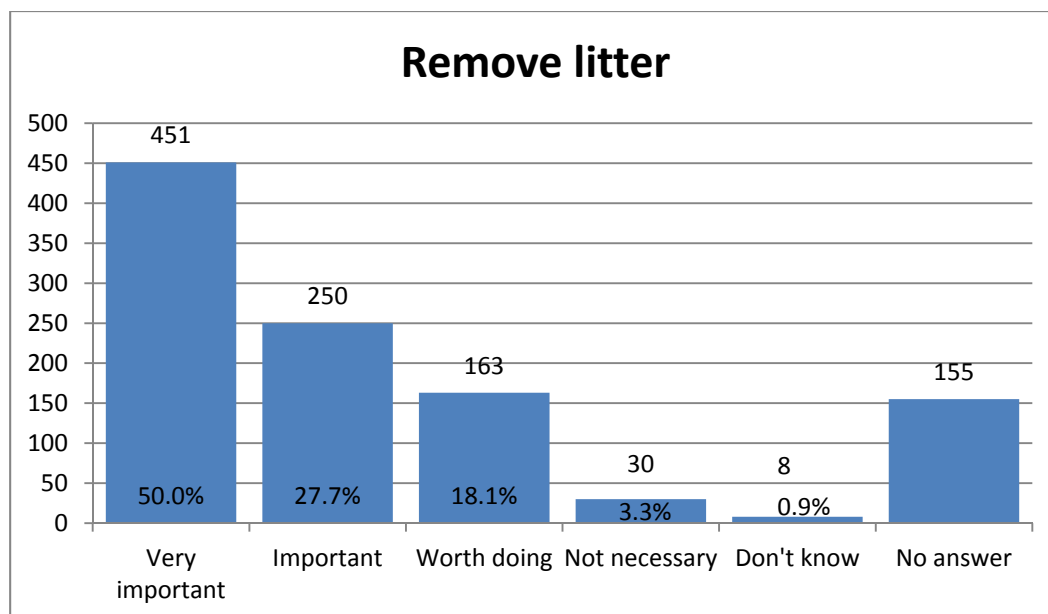
As shown in the graph, the majority of households have 2 cars and only a very small number have 4 or more cars. Of the other modes of transport, the households who responded to this survey appear to have few of and if they do, in low numbers per household. One household has six cars and one has seven.

Environment

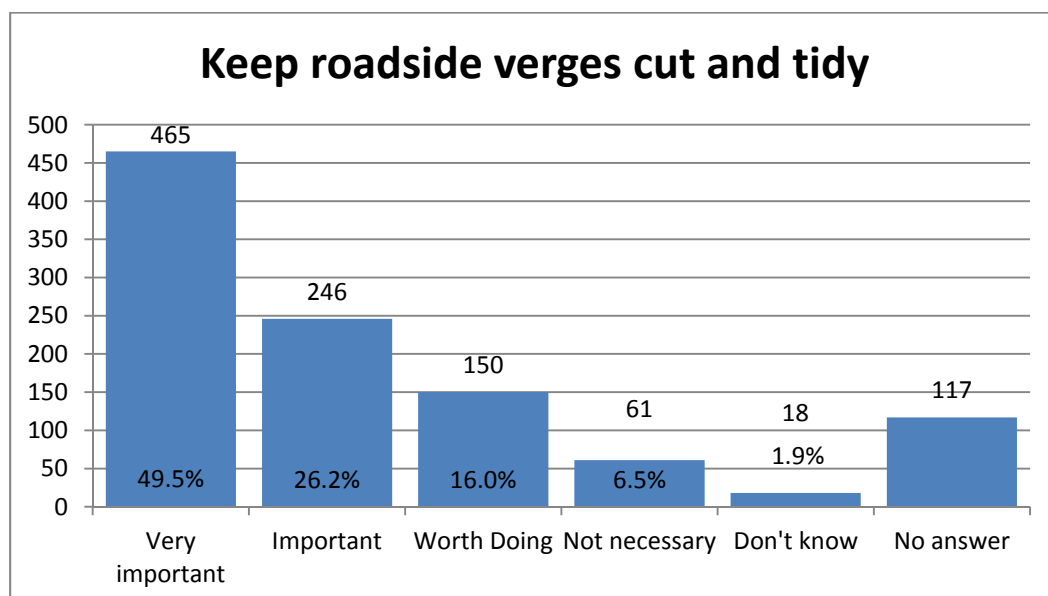
The questionnaire switched back to individual mode at this point, giving members of each household the option to give differing opinions.

Q32 What do you think could be done to improve local access and enjoyment of the local countryside?

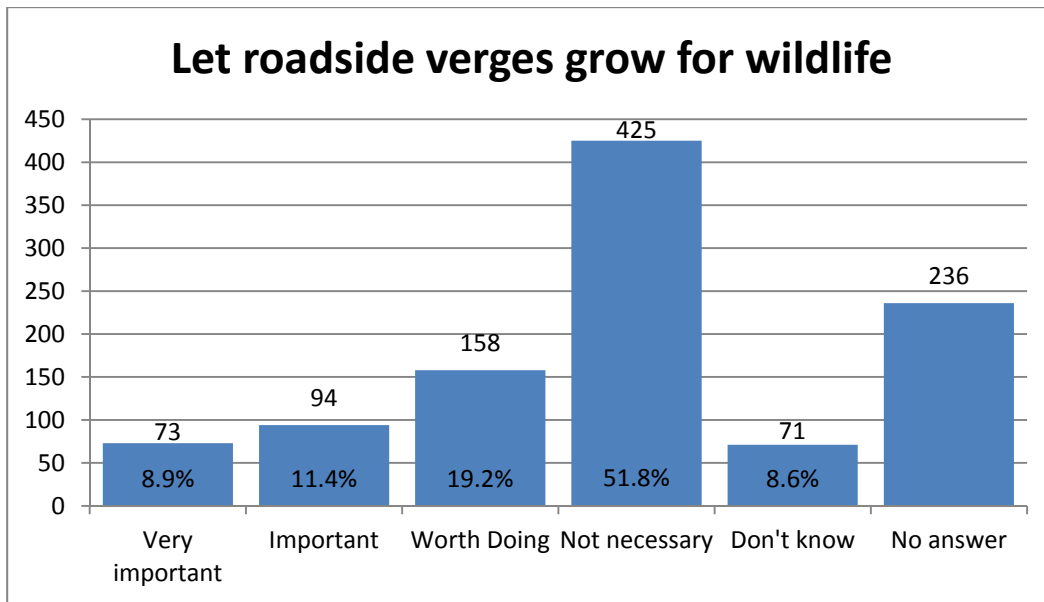
The graphs below show how each of the measures was rated. Percentages shown in the graphs are those as part of those who answered on that particular measure. Underneath the graph, the response rate to that particular measure is shown.



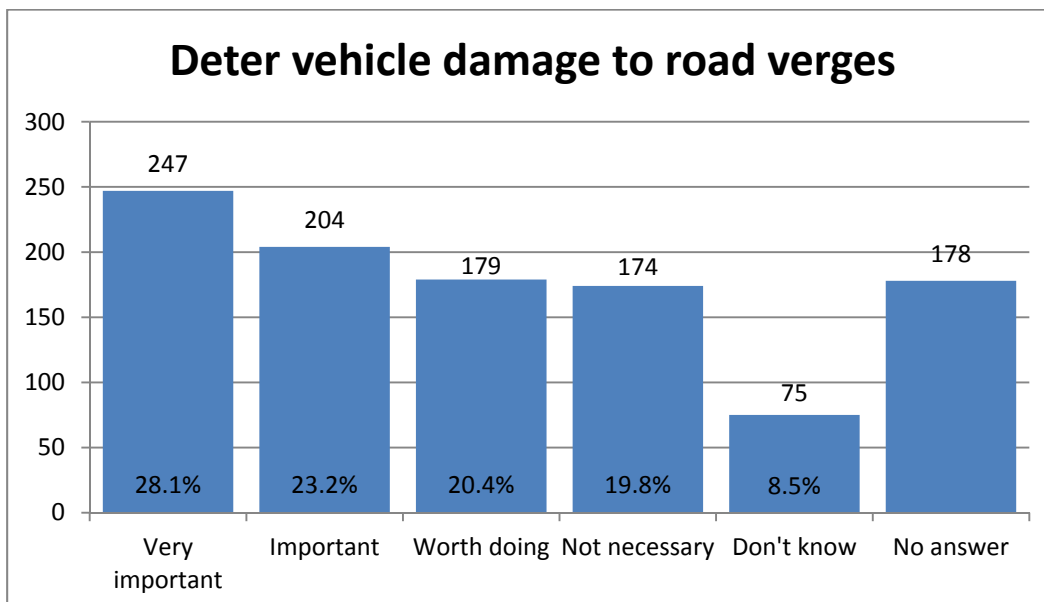
Total respondents: 902 (85.3%)



Total respondents: 940 (88.9%)

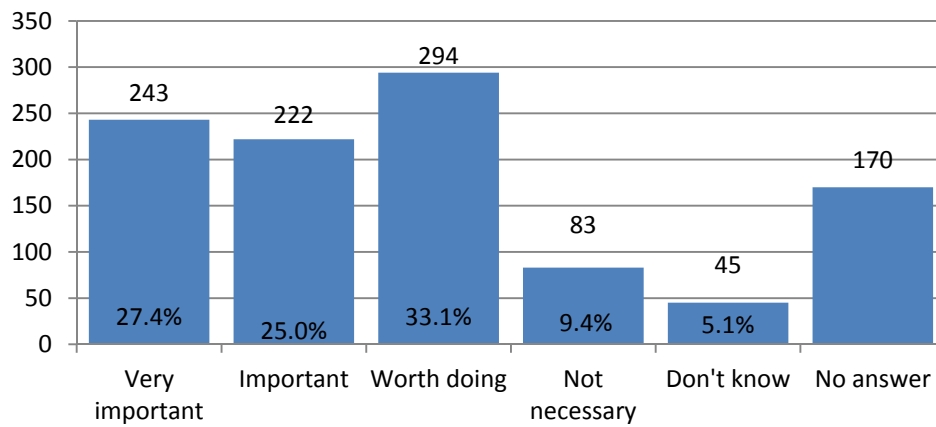


Total respondents: 821 (77.7%)



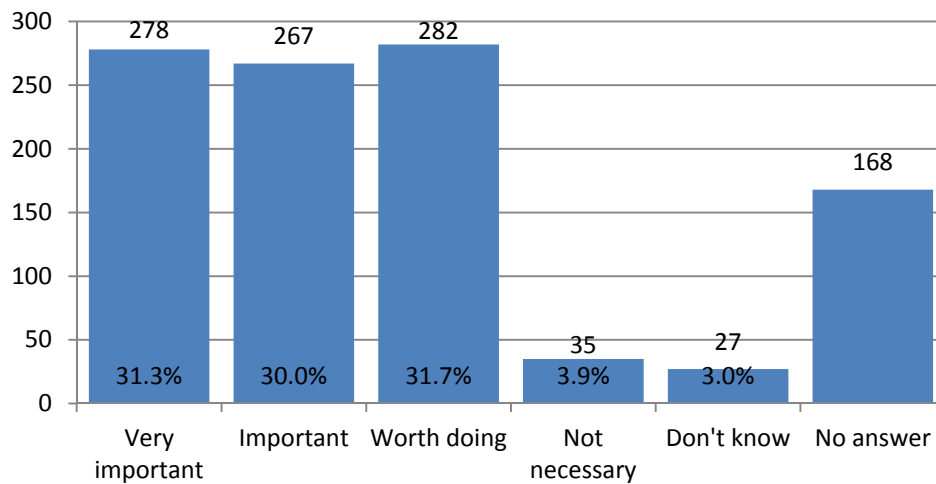
Total respondents 879 (83.2%)

Signpost paths, bridleways and byways

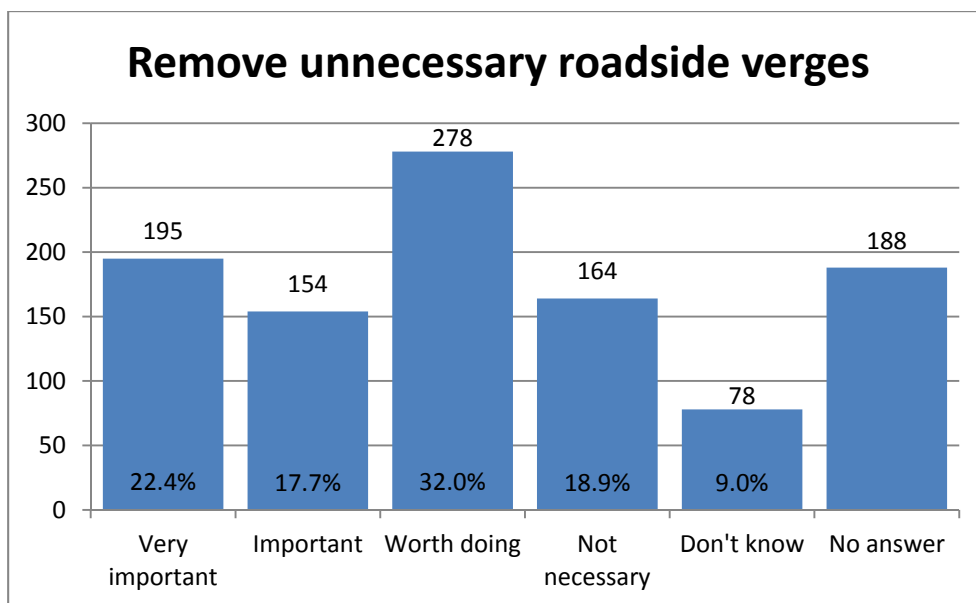


Total respondents: 887 (83.9%)

Maintain gates stiles and bridges

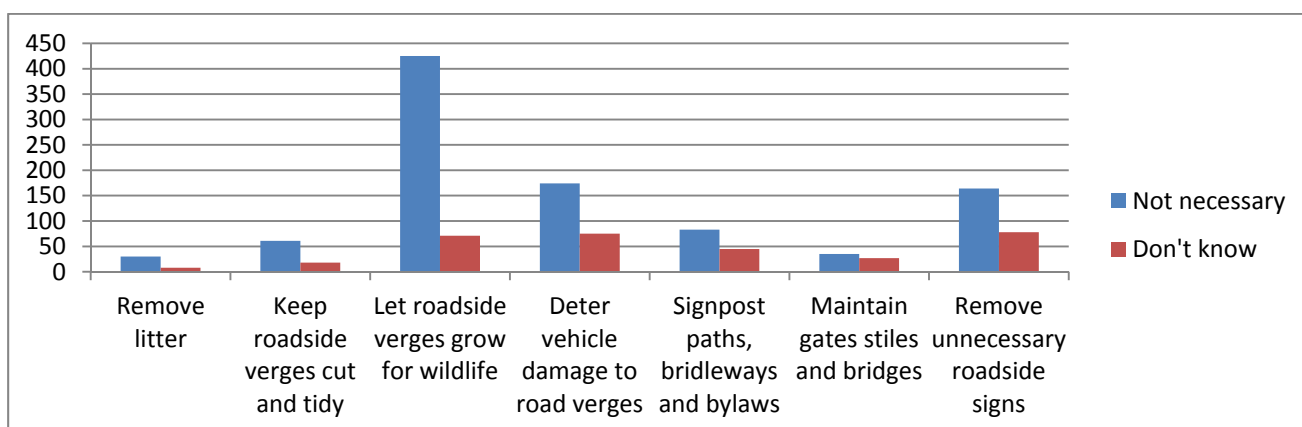
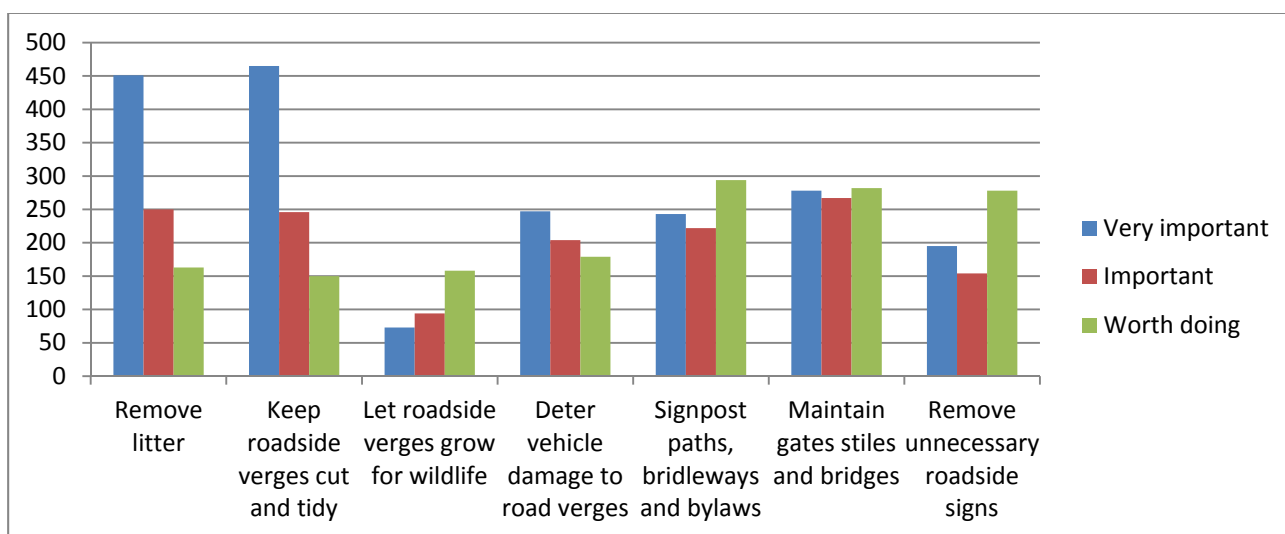


Total respondents 889 (84.1%)



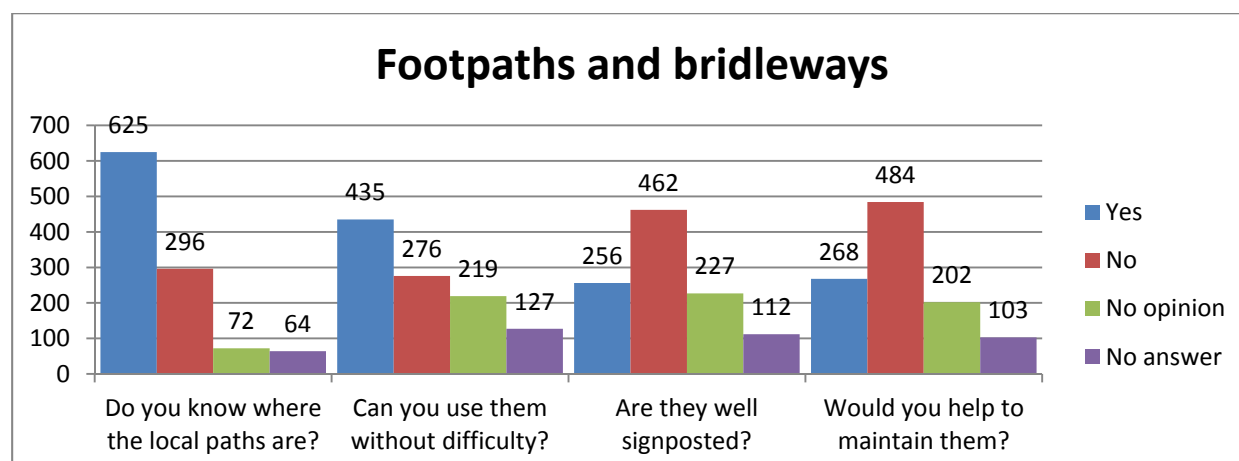
Total respondents: 869 (82.2%)

In the two graphs below we have combined the measures to show how respondents rate them against one another. This comparison shows clearly that respondents care most about litter and keeping roadside verges cut and tidy. Letting verges grow for wildlife received by far the least amount of support in the 'very important' category.



Please note that in the above two graphs 'bylaws' should read 'byways'.

Q33 In relation to local footpaths and bridleways, can you answer the following questions?

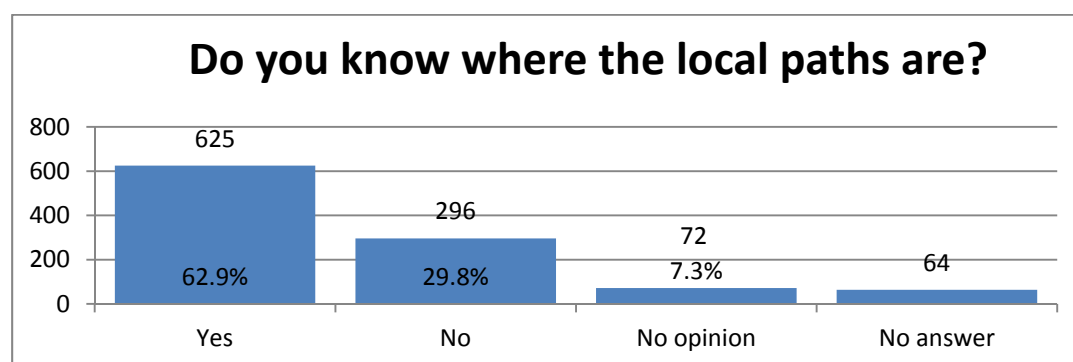


This first graph has been included to allow easier comparison. The number of respondents who did not answer a particular element of this question is shown as the far right (purple) bar for each sub-question.

Below, the figures and percentages are shown in separate graphs for each sub-question,

Do you know where the local paths are?

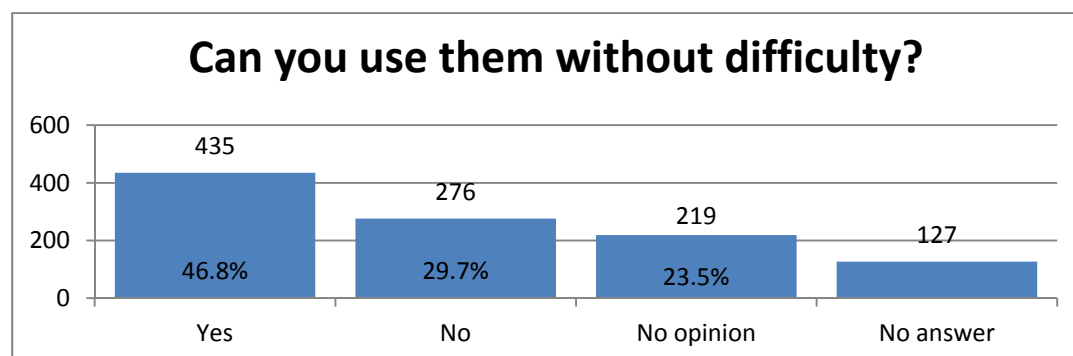
The majority of respondents know where the local paths are (62.9%) but still nearly 30% do not. As there was a 'No opinion' option, it could be assumed that those who answered 'No' may like to know more. Sixty four respondents did not provide a (valid) answer for this question.



Total respondents: 993 (93.9%)

Can you use them without difficulty?

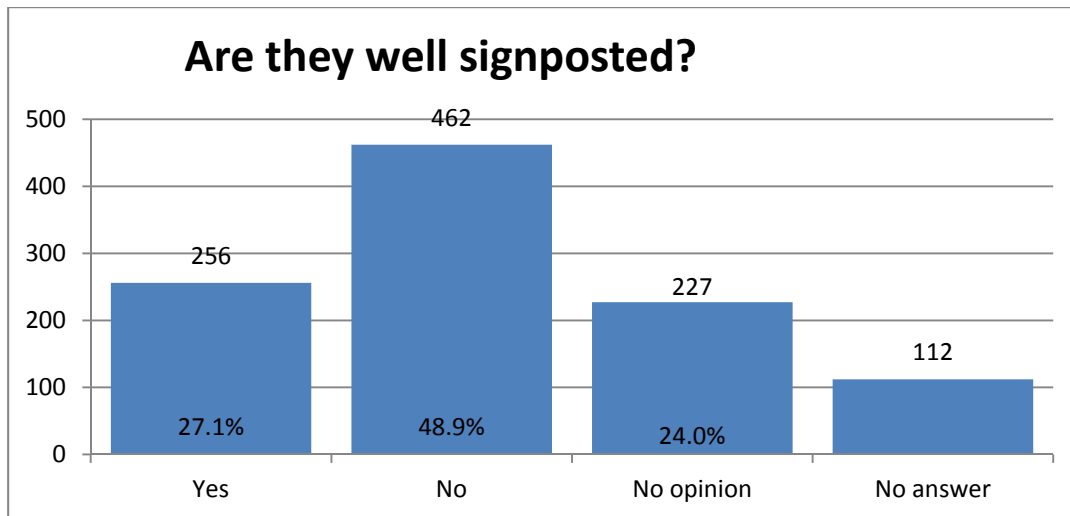
Two hundred and seventy six respondents ticked 'No' on this question. Question 34 sheds more light on the actual difficulties respondents have experienced.



Total respondents: 930 (88%)

Are they well signposted?

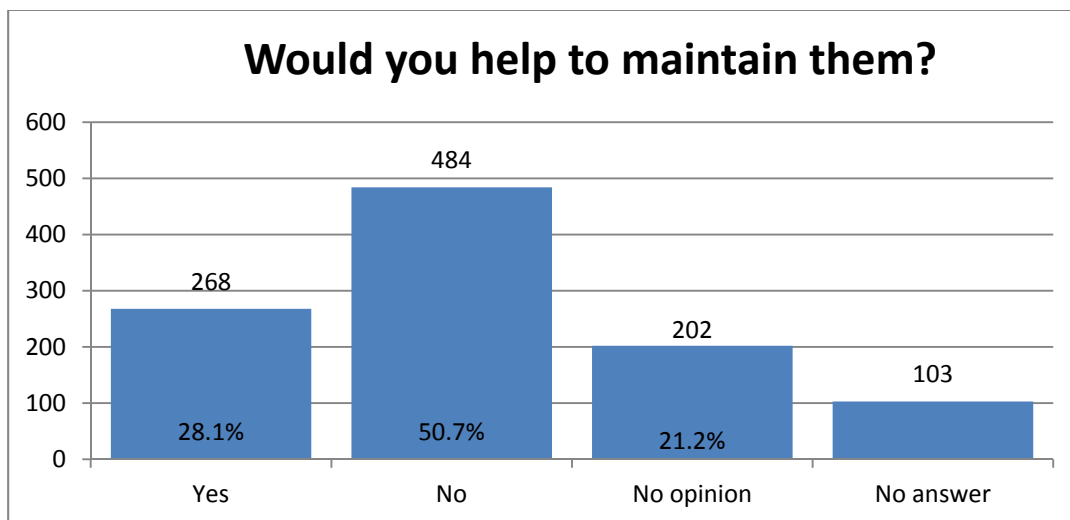
A large proportion (48.9%) of respondents thinks that they are not well sign posted.



Total respondents: 945 (89.4%)

Would you help to maintain them?

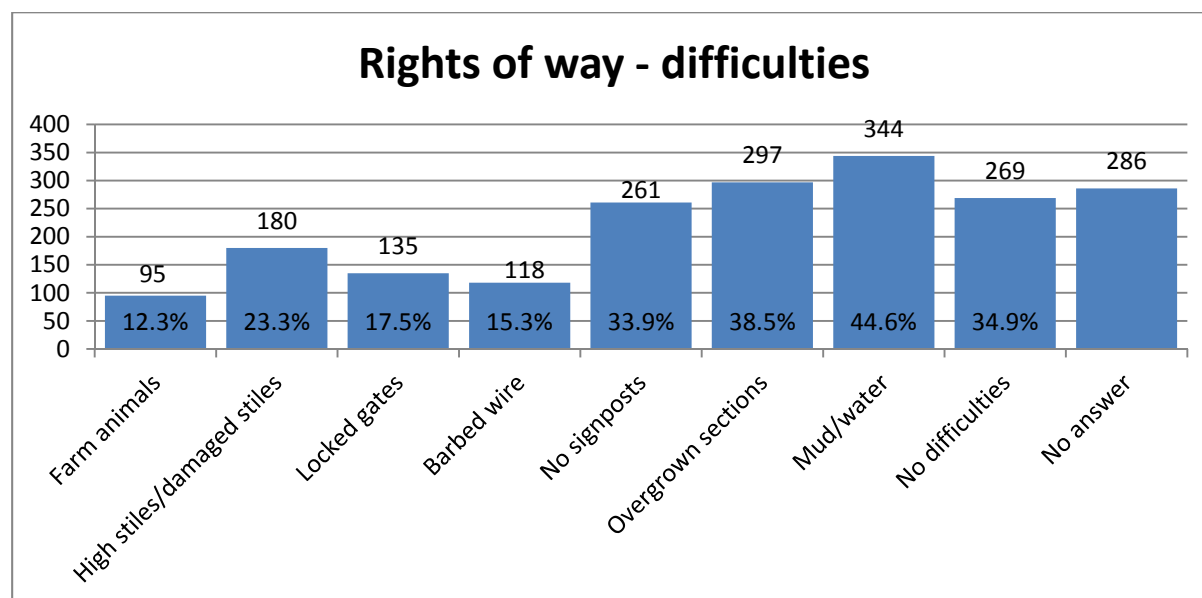
All of the above responses show that there clearly are some issues in the Parish around local rights of way, which may need further investigation but with 268 respondents willing to help maintain them (see graph below), perhaps a P3 partnership can be started if there isn't one already.



Total respondents: 954 (90.3%)

Q34 If you experienced difficulties when using local footpaths and bridleways, which if any, of the following difficulties did you find?

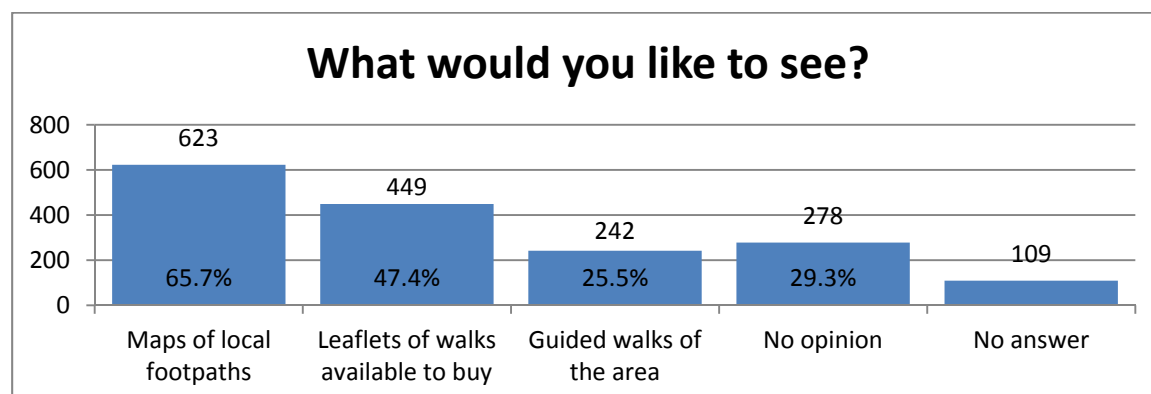
Respondents could tick multiple answers. Of the 771 respondents who answered this question, 269 again indicated that they do not have difficulties using the local rights of way. The other results back up those collected earlier, that there are some issues around access (overgrown, mud, stile problems) and signposting. Percentages shown are those as part of the 771 respondents who answered the question. So 44.6% of respondents who answered, indicated they had experienced mud/water.



Total respondents: 771 (72.9%)

The 'Other' box was ticked 51 times but not all left additional comments. Of the comments that were left, 14 related to 4x4 vehicles and motorbikes using local rights of way. Eleven referred to access difficulties (overgrown, broken stiles, repairs needed, signposting and one relating to access difficulties for disabled persons). Seven comments related to dog fouling and a further 4 to dogs in general. Eight comments stated that there is 'no provision for dogs'. One comment mentioned loose horses and 3 mentioned crops or ploughing across the right of way.

Q35 In relation to footpaths and bridleways - would you like to see any of the following?

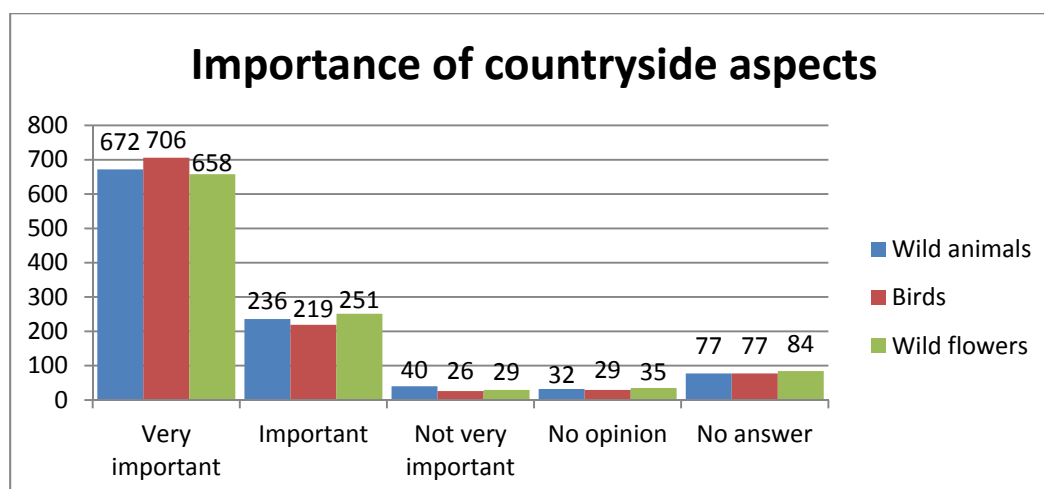


Total respondents: 948 (89.7%). Percentages shown are those as part of the 948 respondents who answered. So, 65.7% of those who answered would like to see maps.

There was good support among the respondents for all of the measures suggested with maps being the most popular and guided walks being the least. However, 278 respondents chose to record 'No opinion' and 109 respondents did not answer the question.

Q36 How important are the wild plants, birds and animals of the countryside of Claverley Parish to you?

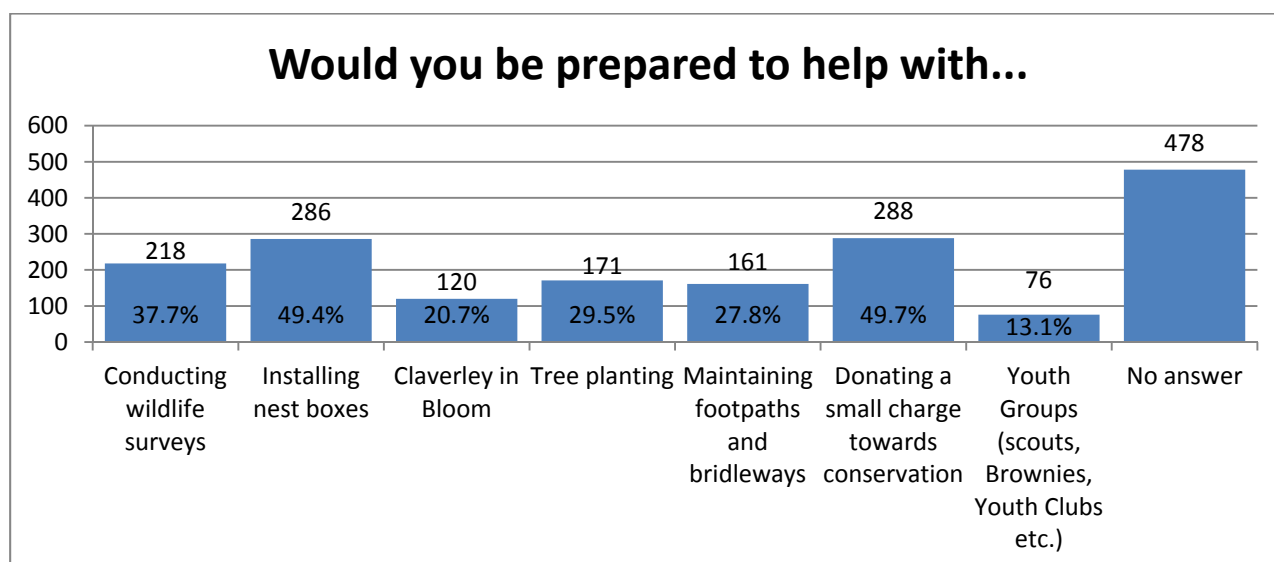
People were asked to comment on the importance of conservation of three aspects of the countryside as is shown in the graph below.



Total respondents: A total of 980 respondents (92.7%) commented on Wild animals and birds, 973 (92.1%) commented on Wild flowers.

All three aspects are rated similarly by those who think it is 'Important' or 'Very important' with birds gaining a slight advantage in the 'Very important' category but losing this in the 'Important' category. A small minority of the respondents does not think conservation of these aspects are important.

Q37 Would you be prepared to help with any of the following?

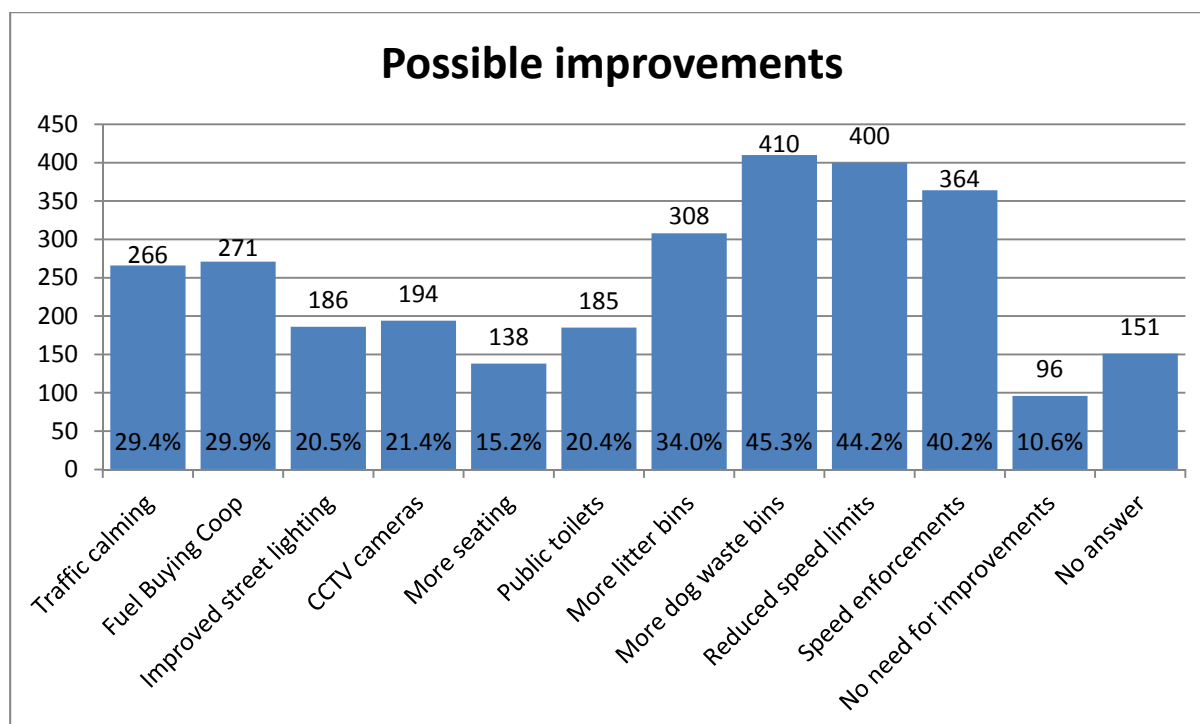


Total respondents: 579 (54.8%).

In Question 33, 268 respondents stated that they are willing to help maintain local rights of way. This figure is less now (161) but this may be because the other items are offered as an option. The largest number of respondents indicated they would be prepared to help 'Installing nest boxes'. Donating a small charge towards conservation is also a popular choice. Percentages shown are those as part of the 579 who responded, so 49.7% of those who responded would be prepared to make a small donation towards conservation.

The 'Other' option was ticked nine times but only a few comments were left, adding to the options already given.

Q38 Do you think Claverley village could be improved by the following schemes?



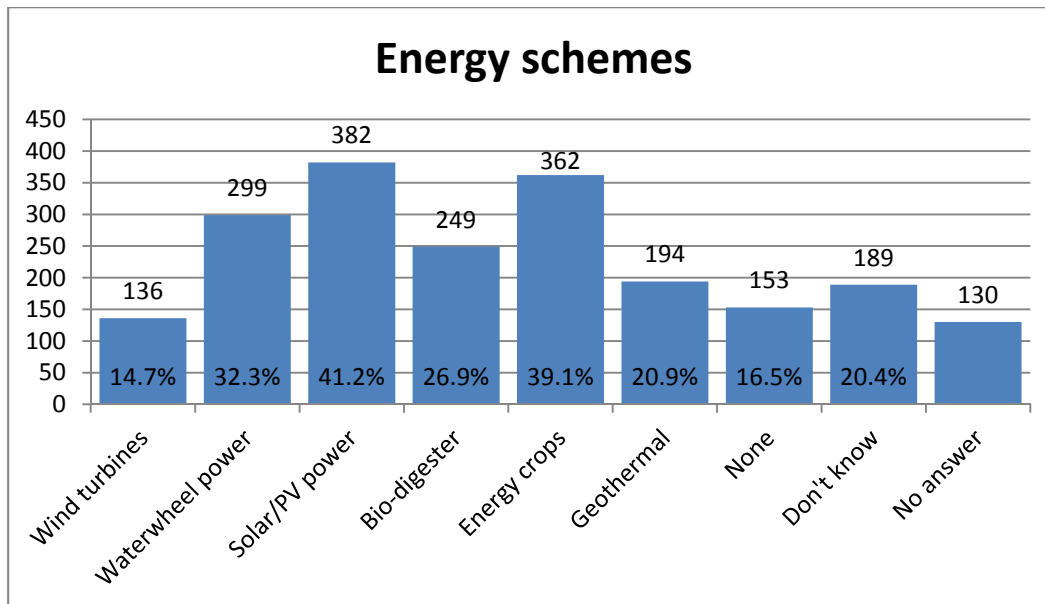
Total respondents: 906 (85.7%). As multiple answers were allowed, percentages shown are those as part of those who answered. So 45.3% of those who answered this question would like to see more dog waste bins.

The biggest support appears to be for dog waste/general bins and speed related measures. Over 10% of respondents (96 people) felt that none of the aspects suggested need improving in the Parish. The least popular measure is 'More seating', but still 138 respondents think this will improve Claverley village.

The 'Other' option was ticked 42 times and a number of additional comments were left. Sixteen comments related to provision of parking, one to enforcement of parking restrictions. Other comments re-iterated options already offered (speed bumps, dog waste bins, speed cameras on B4176 and reducing speed limit to 50mph), or referred to facilities or services covered elsewhere in the questionnaire (swimming pool, bus service, road maintenance, keep footpaths clean, shop, scout/brownies group, new medical centre, modern post office and shops). Other comments left were: 'More listing of buildings', 'mosque', 'faster speed limit', 'Toilets – maybe in the church', 'Noise pollution church bells only ring 7am- 7pm' and 'keep access clear'. Two comments said 'NO to traffic calming measures'.

One final lengthy comment was left: *Car parking for medical centre is staff only, patients (old and ill) have no access to surgery. Cars are blocking the access; improvement would be a new medical centre for 2014 capacity onwards with a view of the increase of traffic and patients. Village hall and tennis club have no access by vehicle-new community centre would improve that too. And the church is accommodated by pub car parks but it has no parking which is needed as the church is the central point of life - marriage, christening etc.*

Q39 Which of the following renewable energy schemes would you find acceptable in the Parish?



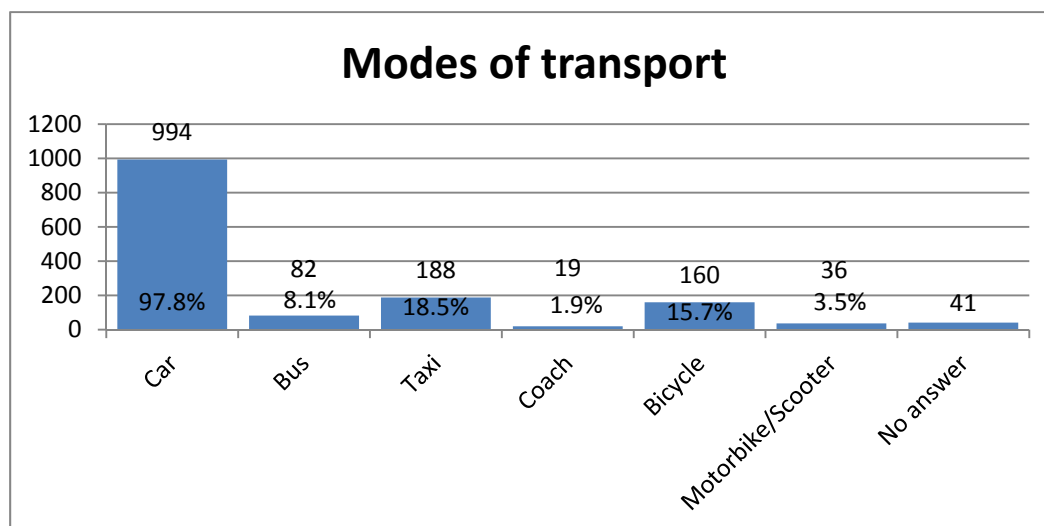
Total respondents: 927 (87.7%). As multiple answers were allowed, percentages shown are those as part of those who responded. So 20.9% of those who responded find Geothermal schemes acceptable.

Most acceptable are Solar/PV power, Energy crops and Waterwheel power. Least support is for Wind turbines. One hundred and fifty three respondents ticked none (16.5% of the total respondents to this question). A further 189 respondents ticked 'Don't know' (20.4% of all respondents)

The 'Other' option was ticked 21 times and the comments 'tree planting', 'Biomass', 'Ground source heating', 'Potatoes', 'Town gas', 'Solar panels', 'Walk, more bus services' and 'Tidal' were left. Two comments said 'No to wind turbines'.

Roads and Transport

Q40 Which of the following modes of transport do you use?

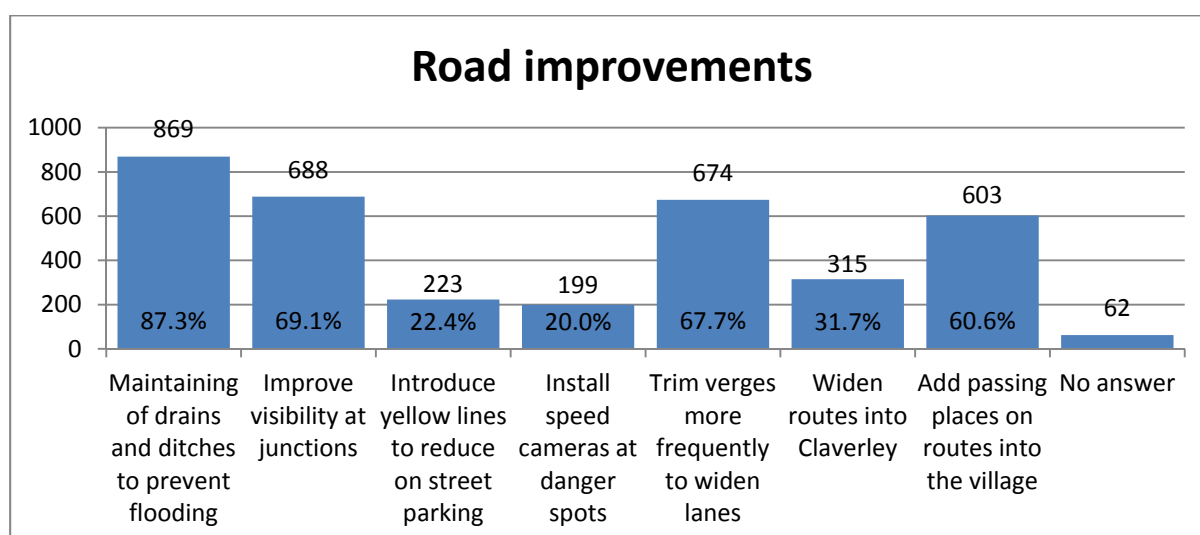


Total respondent : 1016 (96.1%)

This question allowed people to tick multiple options and a large majority ticked 'Car'. Percentages are those as part of the total number who responded. So 97.8% of those who answered use a car.

The 'Other' option was ticked 33 times and comments left were: 'Walk' – 11 times, 'Community transport' – 5 times, 'Train' – 4 times, 'Van' – 3 times, and three also put 'Tractor'. Two comments said 'Horse' and one 'Mobility scooter'

Q41 Should the local authority undertake any of the following improvements to the roads?



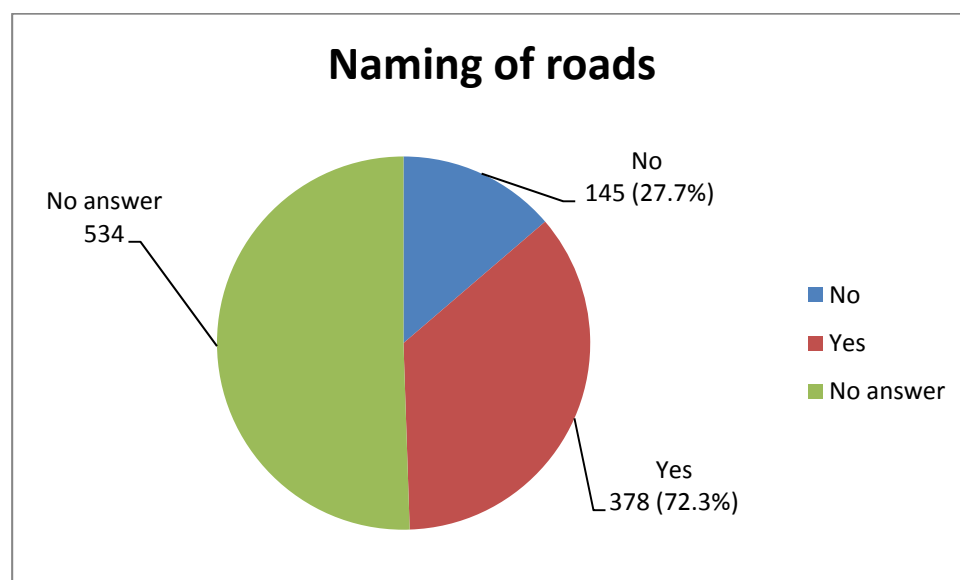
Total respondents: 995 (94.1%)

In previous questions maintenance of roads has already come out as a concern in the Parish. This question gave respondents an opportunity to state which measures they want the Local Authority to undertake with maintenance of drains being the most popular. Respondents could tick multiple options and percentages are those as part of the total number of respondents who answered this question. So 20% of those who answered think the local authority should install speed cameras.

Q42 If you feel there are any particular danger-spots that need attention, please identify their locations

A large number of comments were recorded. Because of the nature of the questionnaire (multiple members of a household making exactly the same comments), obvious duplicates have been removed. However, as we don't have local knowledge there will still be some duplication in the list as different names may describe the same location. We suggest that someone with local knowledge assesses the list and checks for duplicates. The list can be found in Appendix I at the back of the report.

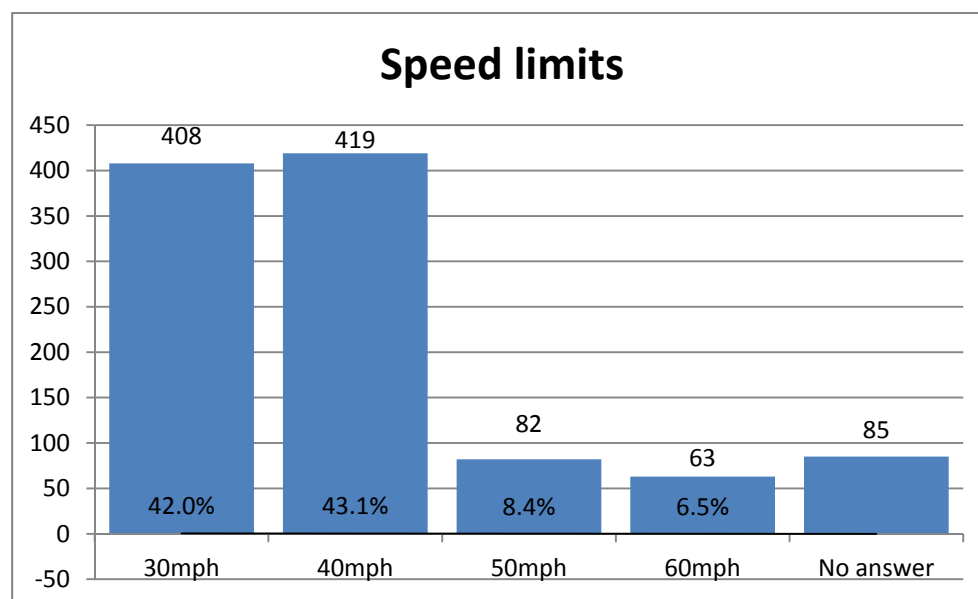
Q43 Should roads and lanes in the parish be named where possible?



Total respondents: 523 (49.5%)

Just over 50% of all respondents did not provide an answer to this question. However of those who did, nearly three quarters would like roads and lanes to be named. This question was not one where respondents may have been confused about the answering format. Perhaps in the absence of a 'No opinion' answer, the only conclusion to draw from the large amount of non-answers is that respondents do not feel very strongly either way.

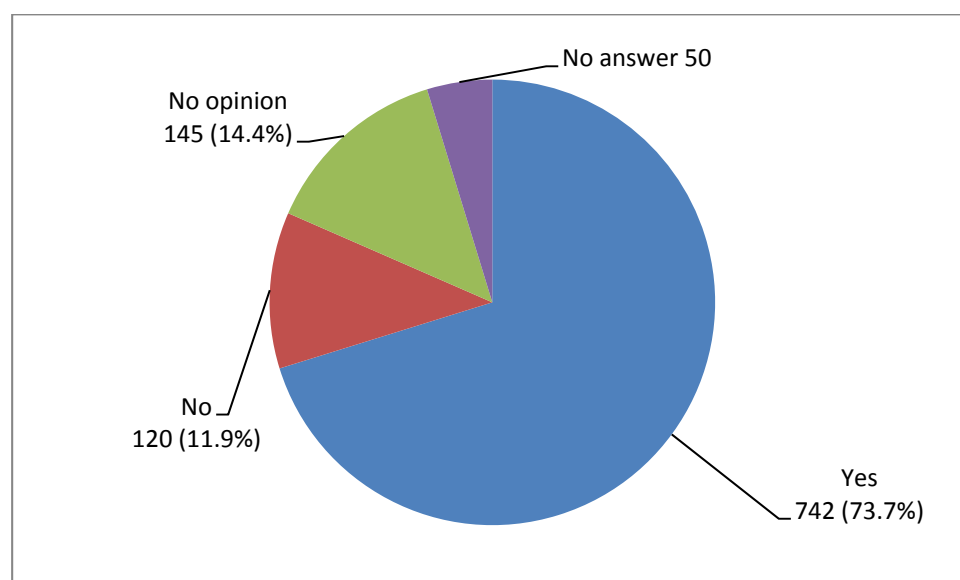
Q44 The current speed limit on roads in the Parish is 60mph (except in Claverley village where it is 30mph). What speed limit do you consider appropriate on country lanes?



Total respondents: 972 (92%)

This was a single answer question. Just over 43% ticked 40mph and 42% ticked 30mph. The 82 respondents who ticked 50mph represent 8.4% of those who answered this question. The 63 remaining respondents make up 6.5%.

Q45 Does the Parish have a car parking issue?



Total respondents 1007 (95.3%)

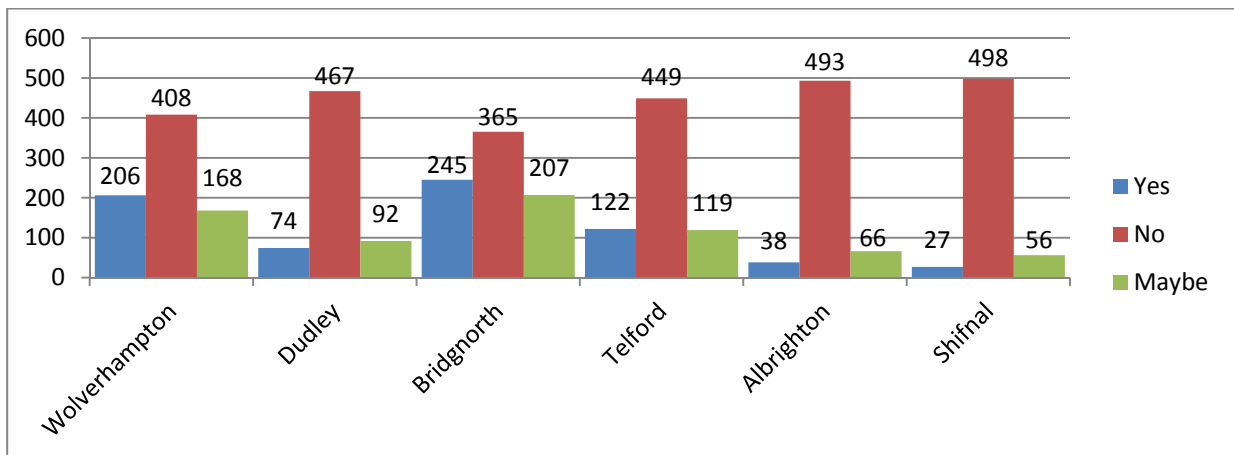
The vast majority of those who answered think there is a parking issue in the Parish. Percentages shown are those as part of the 1007 who answered. The car parking issue has already come out in other questions too. Question 46 shows the locations where respondents feel this is an issue.

Q46 If yes, which locations?

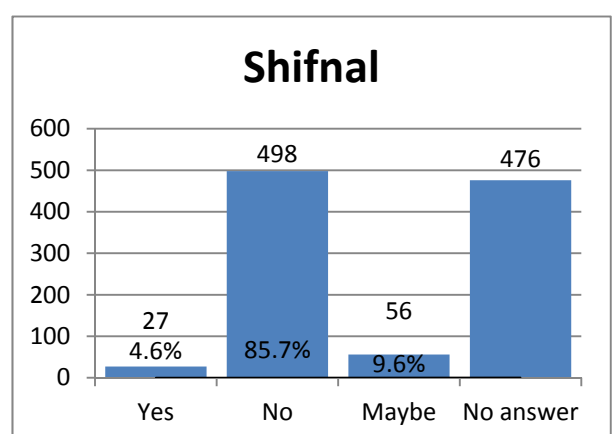
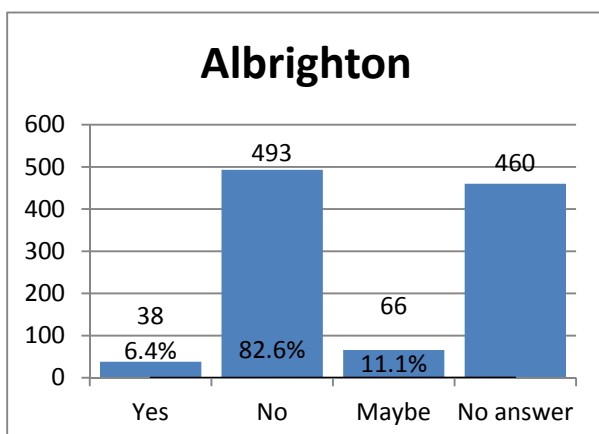
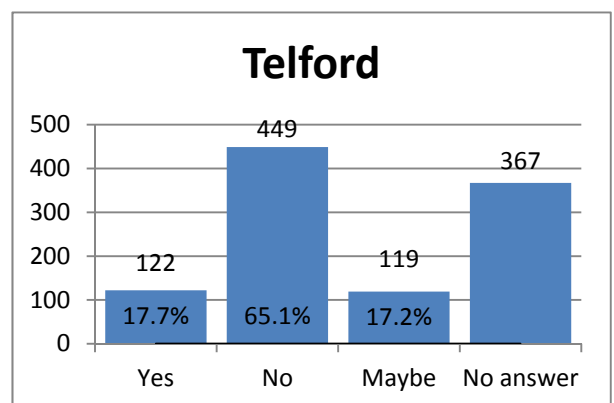
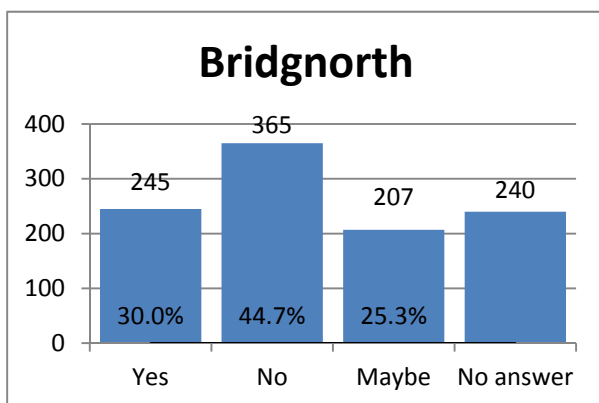
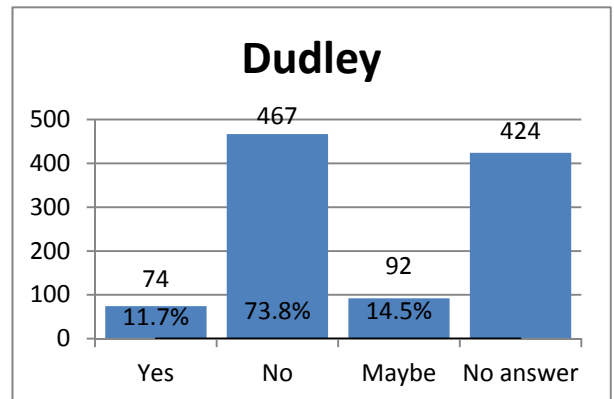
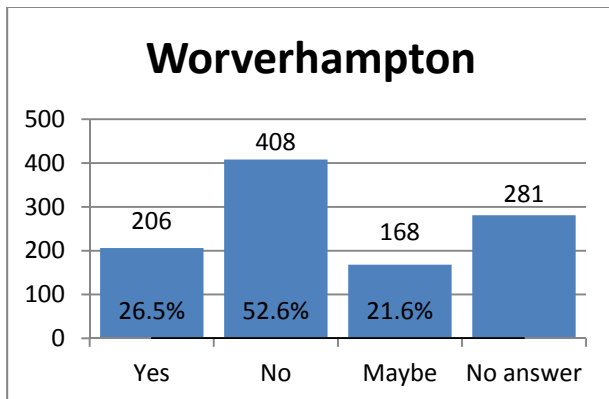
This question received 675 responses, many answers the same. The list below is a condensed version of the comments, although it may still contain some duplication. The full list is shown in Appendix III at the end of the report.

All
All along Church St
Around central village. Church and VH
Around pubs in the morning
Aston Lane
Between Worfield Rd and Spicers Close
Between Pound St and High Street
Bullring and 100m along each road
Centre
Centre of village and approach roads
Church Street/ Bull Ring
Church weddings funerals
Danesbrook
Drs Surgery
Everywhere
High St
High St & Clover Heath
High Street and Church Street
High Street, Bull Ring
Main road and church
Post Office
School
Tennis courts
Village Hall

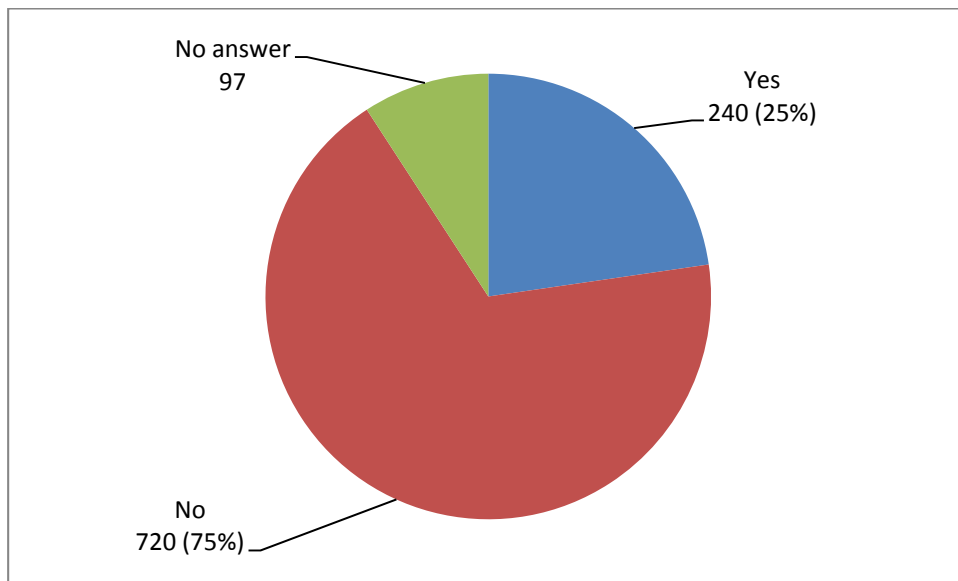
Q47 Would you use a bus service to the following places?



This question was answered by between 581 (Shifnal) and 776 (Wolverhampton) respondents. Multiple answers could be ticked. As each route was answered by different numbers of respondents, the tables below show each route separately in order to show meaningful percentages.



Q48 If there was a ring-and ride minibus available, would you be likely to use it?



Total respondents: 960 (90.8%).

Percentages shown are those as part of the 960 who answered. So, 25% of those who answered this question said they would like to use this service if it was available.

Q49 Should funding become available to the Parish Council what community/infrastructure projects should it support?

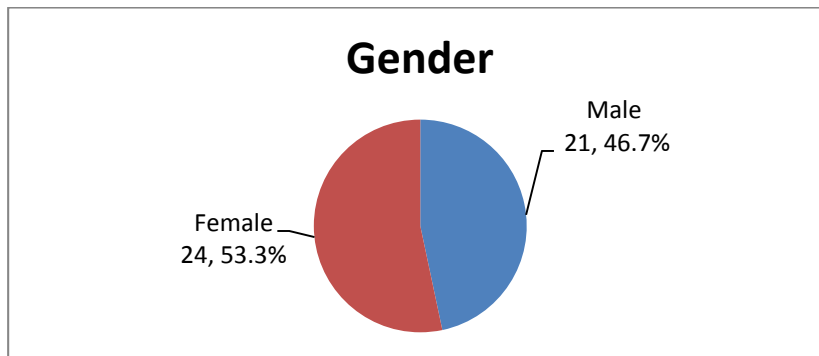
This question generated 466 comments; they are shown in Appendix II at the end of this report. We have removed the obvious duplicates made in the same household.

Youth Survey Analysis

About You

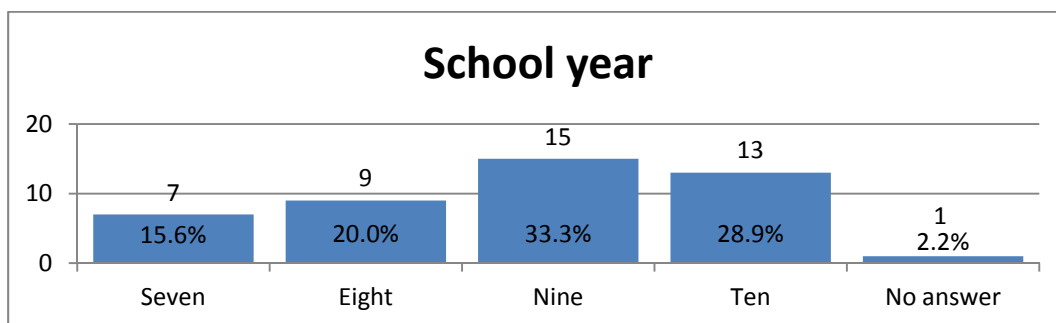
Q1. Gender.

The graph below shows that gender of the respondents was pretty evenly matched at 24 female vs 21 male. All young people taking part answered this question.



Q2. School year

The next graph shows the school year for each of the respondents. Just one respondent did not fill in this information. However, as this is not a question based on opinion but fact, percentages shown here are that as part of the full group (45) who responded to the survey.



The graph shows that there were twice as many year nine pupils than year seven amongst the respondents, year nine being in fact the largest group.

How do you spend your time?

Q3. Please list what you do in your spare time (sports, hobbies etc).

Twenty three respondents declared participation in activities taking place IN the Parish and 37 OUTSIDE the Parish. Respondents were also asked to state how they get to this activity (not always filled in).

The lists below show the responses received.

In the parish

Horse riding (own horse)

Play tennis - car, bike or walk

See friends - parents, fishing - parents

Reading

Paint my nails, go horse riding - on a horse, train my dogs

Cricket - car, walk, shooting/beating - car/walk

Play piano, guitar, read - car

Running/walks - walk/run

Computer, sleep

Claverley youth club - car

Paper round - walk, walk the dog - walk

Horse riding - horse, flower arranging for the flower festival - walk

Meeting with friends - walk

Running - car, xbox

Sit on computer play games and revise

Tennis, play on PS3, walk dog - walk, jogging - jogging

Tennis, PS3

Reading, drawing, writing, browsing the internet - I do it within my own home

Sing in the choir - walk/car, messy church (once a month) - walk

Go on my bike

Golf, Tennis - jogging Claverley

Football - walk, gaming - walk, meet friends - walk/car/bike, gymnastics - walk, cricket - bike/walk

Computer games - car, drums

Outside the parish

Netball - car, boxercise – car

Horse riding lessons - car, Hockey - car, girls football - car

Horse riding - drive, netball - school, rounders - school

Motorcross – car

Cricket Quatt – car

Ballet – car

See friends - parents, fishing - parents

Play musical instruments - car

Dance - car, school choir - car, drama school (LAMDA) - car

Dance – car

Cricket - car, walk, rugby - car

Football - car, cricket - car, rugby - car, CCf - car

Netball – car

Football, tennis, rugby, cricket, athletics, swimming - train/car
Rugby – car
Rugby, cricket, badminton, football - bus, car
Rounders, dancing, swimming - car
Football, cricket, tennis, swimming, badminton - car
Football, running, dance/drama, After school games e.g. rounders, cricket, football, singing, cricket - car
Dance (ballet, tap, modern, acro) - car. Drama - bus
Meet up with my friends - drive (car)
Horse riding - horse, Rounders for school - bus/car, gymnastics for school - bus/car
Football - car, cricket - car, rugby - car
Netball, gym – car
Football, rugby, cricket, meeting with friends - car
Netball, fitness training, rounders - car, meet friends - car/bus
Go see friends – car
Choir, football – car
Football, playing on the xbox with friends, music, going on the laptop
Cricket, football – car
Football, cricket – car
Go into town – car
Tennis, hockey, sailing tae kwon do, guitar - car
Cinema, see friends - car/walk
Mountain biking - car, meet friends - walk/car/bike
Golf, climbing, computer games, cricket, football - car
Tennis – car

Not surprisingly most of the ‘Out of Parish’ activities involve the use of a car.

Q4. Which activities would you be interested in if they were available

Thirty one respondents declared activities as being of interest IN the Parish and 10 OUTSIDE the Parish. Respondents were also asked to state how they would get to these activities (not always filled in).

The lists below show the responses received.

In the Parish

Pilates - walk/car, rebound - walk/car

Girls football – car

Summer club - probably car or bike or walk. Ballet summer club in six ashes village hall - walk or bike

Fishing

Bands - car, drama group - car

Gym - car, netball - car

Trampoline - car, high jump - car, salon/spa - car

Ice skating – car

Horse riding lessons - car

Football – bike

Playing piano – car

Swimming – car

Swimming, rugby, football - car

Fishing – walk

Sports - all kinos - car or bus

Football, cricket, tennis, swimming, badminton - car

Skate boarding, swimming, basketball - bike/walk

Art lessons – car

Monthly disco 13 years+ - walk or car

Football, cricket, rugby

Football - walk/car/bike, rugby - walk/car/bike, bowling etc - walk/car/bike

Rounders, fitness - walk/bike

Badminton – walk

Rounders, football, cricket

Football – walk

A play ground - walk/bike

Park/skate park, youth club, shop - car/bike/walk

Football – walk

Skate boarding - bike/walk

Climbing - bike, cricket - bike/walk

Running club – walk

Outside the Parish

Cricket - car

Bands - car, drama group - car

Football, tennis, rugby, cricket, athletics, swimming - train car

Sports - all kinos - car, bus

Claverley youth club - car

Art lessons - car

Monthly disco 13 years+ - walk or car

Football - walk/car/bike, rugby - walk/car/bike, bowling etc - walk/car/bike

Badminton - walk

About the Parish

Q5. Is there anything about living in Claverley Parish that you are concerned about?

Thirteen respondents left this question blank but the same number (13) left comments and 19 simply said 'No', meaning that they have no concerns. The 13 comments are shown below.

Just I don't know about things I might be interested in that goes on in the village (now I don't go to primary school) because I live on the outskirts

We need a bus from six ashes to Bridgnorth! Dangerous motorbikes

Nothing to do

Just recently moved to the outskirts of the village (Upper Aston) so unsure

Theft, speeding drivers

It's boring - no shops!!!

No shops

Theft burglary

Limited youth facilities e.g. parks, regular bus schedules

Yes, street lighting concerns me when I am walking in the dark whilst doing my papers on dark evenings - lack of public footpaths routes (not clearly signed).

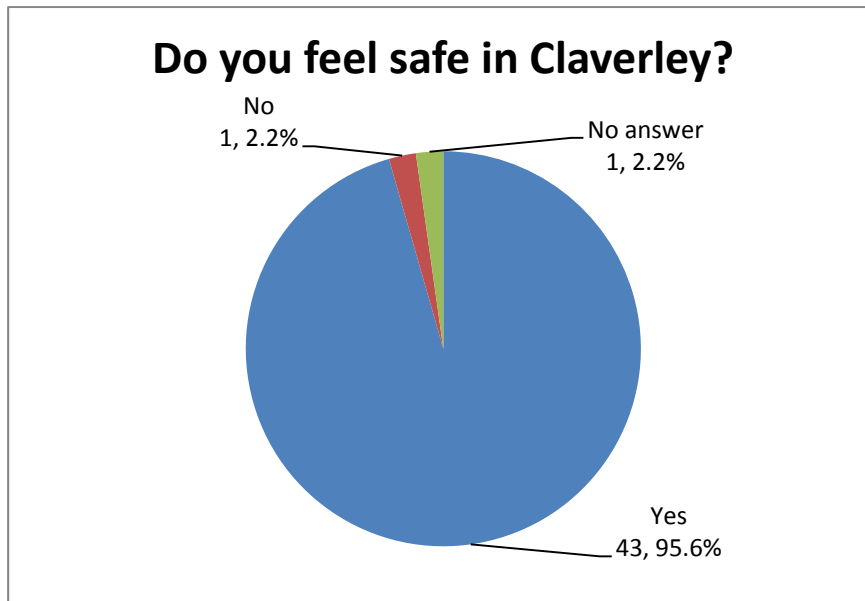
That we have no: parks, bus routes, shops

The amount of residents who complain about children when were at the other end of the street and done nothing to them

Wildlife, wellbeing of the elderly, vandalism

Q6. Do you feel safe in Claverley Parish?

One respondent did not answer this question. Of the 44 who did, only one indicated that they do not feel safe in the Parish.



Q7. If you don't feel safe in Claverley Parish - why is that?

Despite only one respondent indicating they do not feel safe in the Parish, 3 comments were received to this question and they are shown below.

Do not feel comfortable walking alone along some roads. Namely the Wyken to Claverley Road.

When out riding some people don't know how to approach me on my horse

The traffic concerns (too fast) and the lack of street lighting when I'm out

Q8. What do you like the most about the Claverley Parish area?

Just two respondents did not answer this question, the comments left by the other 43 respondents are shown below. The quiet, countryside location is something appreciated by many of the young people who gave their views.

Peacefulness

It's clean, the centre is kept pretty

Open spaces, friendly people

Quietness

Countryside

Lots of space and countryside and its friendly

Clean and safe

Peace and tranquillity. Wildlife. Proximity to towns/cities

Friendly and beautiful area.

Its quiet

Quiet

Small village community feel, where people seem to be happy to help.

Countryside

Countryside, wildlife, friendly people

Scenic views, walks/runs, bike riding tracks

Peace and scenic views

Our house

Pubs

The pubs and field

Cows

Beauty spots and nature

The Claverley Youth Club. I used to do Claverley Tennis but my coach, *name here*, was forced to move to Worfield tennis club by older tennis members in the village

That I don't live in Claverley and where I live is peaceful

That everything is relatively near each other

The church, the post office, the school public field

Everybody knows each other

Freedom because it's a safe place

In the countryside, not too busy, walks

The views and the school field, also how I know I'm safe

Nice views

It has nice scenery

It's quiet and peaceful

Friendly, welcoming

It has a big playing field which you can play on.

Everyone is close and everyone can play together

I enjoy the scenery of the village and way in which it is kept, as well as the overall quietness and the peaceful walks that can be taken in the surrounding area.

The countryside (fields, trees). The animals and walks you can go on.

The school field

How tidy it is

The scenery

Quietness

Walks, playing field, bands

The wildlife and the atmosphere

Q9. What do you like least about the Claverley Parish area?

Just 29 comments were received and these are shown below. Lack of things to do, public transport and shops feature in many of the comments.

What do you like least about the Claverley Parish area?

Not enough shops

There is not a six ashes bus. Littering on our drive! (Men from cider house)

Lack of bus service

NO public transport

There are no parks or anything

No shops.

Over grown trees

Questionnaires

There are no clubs and no park and it is a shame about Claverley tennis club because I went there from the age of four, I am now a member of Worfield tennis club.

Some of the people

The facilities available

There is not a lot to do for youngsters, so we end up walking round which the elderly may find intimidating (e.g. a park or a place to meet up with friends). The dog poo on the pavements and grass.

There's not much to do

No football goals (11 a side with nets)

Not a lot of public transport

No public transport

How quiet it is and there isn't much to do. Also no public transport

No public transport

Bad signal

Litter in bushes, dog poo

There's not many shops to go in

There is not any parks

The lack of simple facilities such as a shop with a wider range of products and a playground for children.

That there's hardly nothing or stuff to do we're always bored doing the same old stuff.

That there is not much to do you get bored quite quick

Lack of activities

There is very little to do for someone my age (14)

Angry residents

Traffic, getting too big

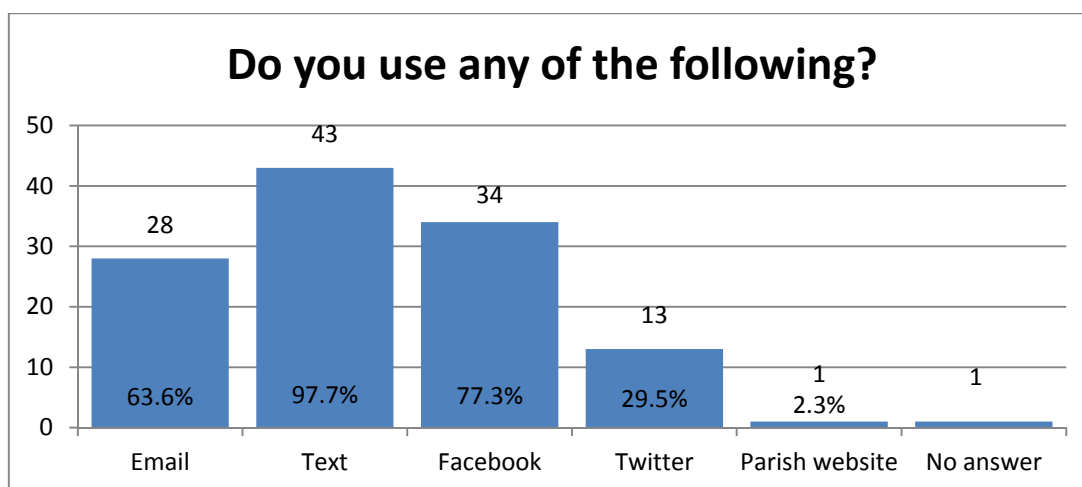
Q10. What do you think would improve the Claverley Parish area for young people?

Thirty five comments were received and these are shown below.

More facilities
More information for people who don't live in the centre of the village but on outskirts of parish
More youth clubs
Skate park
Bus from six ashes to Bridgnorth! Six ashes village shop. Transport to local train station.
Youth club
Drama groups. Music groups
Have a bus service to areas like Stourbridge/Hagley/Wolverhampton etc.
Build some more parks
A skate park or a park
Going to the youth club to make friends
Makes road safer
A 5-a-side football court/sports area
Put a Tesco's or co-op in there
Have Tesco express in Claverley
Skate park
Difficult because I live at Shipley but are willing to support any improvement
A bus service into Bridgnorth, which passes through Hopstone. Also, a park and some clubs like sports
Parks/play grounds and skate parks
Park/youth club. Frequent bus schedules
Adding more places to meet e.g. park. Adding an indoor room to meet. A library where people can go and read and have time out
A shop where you could get food/sweets/chocolate and drinks from
More activities like sport
Public transport and maybe a youth club
Public transport, a park, a shop
More activities
A park or more sport activities like football, cricket or rounders
Parks and activities
A park would allow both children and teenagers somewhere to hangout and meet up within their own time.
A shop to give young people more independence instead of waiting around for mum and dad to take them there is not a lot for young people so perhaps some youth clubs, parks
Add a little park or skate park
More activities
Skate park, place we can hang out away from angry people
More girls of my own age

Parish Services and Facilities

Q11. Do you use any of the following?

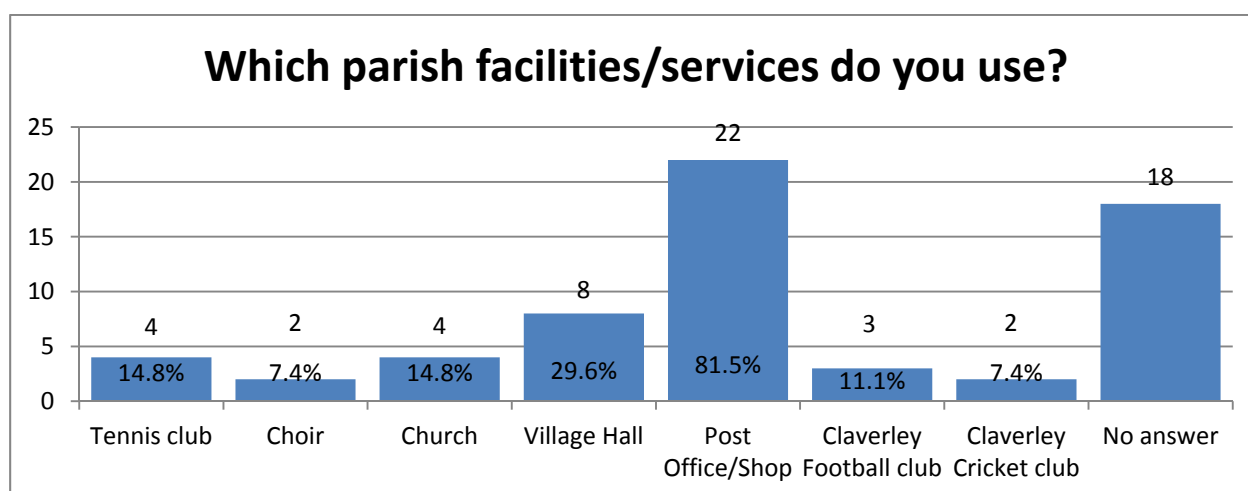


This question was answered by 44 respondents, all bar one of whom use text services. Percentages shown are taken from those who did answer. So 77.3% of those who answered, use Facebook. The Parish website is only used by one of the young people in this survey.

In addition to the above some respondents indicated their use of other apps and digital services as follows: Snapchat 6, Whatsapp 4 Instagram 5 and BBM, online games, FaceTime, kik and imessage were all mentioned once.

Q12. Which Parish facilities/services do you use?

This question was answered by 27 respondents, all most all of whom use the Post Office/Shop; just five of them say they don't. Percentages shown are those as part of the 27 young people who answered this. Question.



A number of additional comments were received and these are shown below.

Going to the youth club

There is no youth cricket so I go to Quatt cricket

The kings arms hatch for sweets

Bull ring, Claverley school field

School field

School field

School field

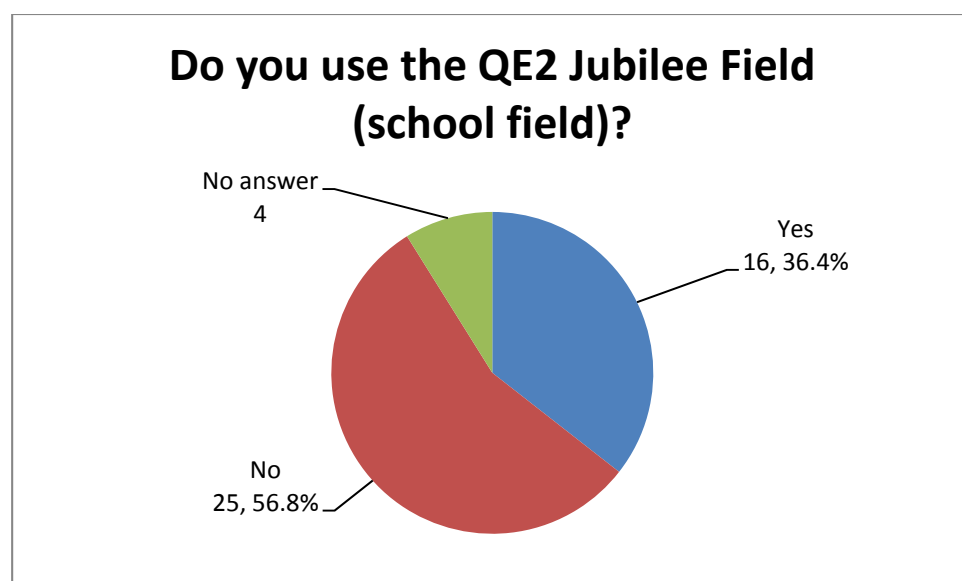
Hair dressers

Hair dressers

Pubs for eating and bands

Q13. Do you use the QE2 Jubilee Field (school field)

As already indicated in the previous question, the school field is used by the young people in the survey but as the graph below shows, only by 16 of them (35%). The majority do not use it. Four respondents did not answer this question. Percentages shown are those as part of the number who answered this question.



Respondents were asked to indicate what they used the field for and the comments below were received. Playing sports and meeting friends features in a lot of the comments.

Meeting friends

Play football and sports on there

A gentle kick around and cricket nets

To play football

Sports and break times while at Claverley C of E primary. Meeting point with friends

To play cricket or football with my friends or to just chill and relax

Talking, playing ball games

Football, cricket

Meet friends, and sit down on grass

Football

Sometimes, football with my brother

Playing in the nets and football

Playing football and cricket and hanging around with my friends

To play football on, or play on it at school times

To hang with mates

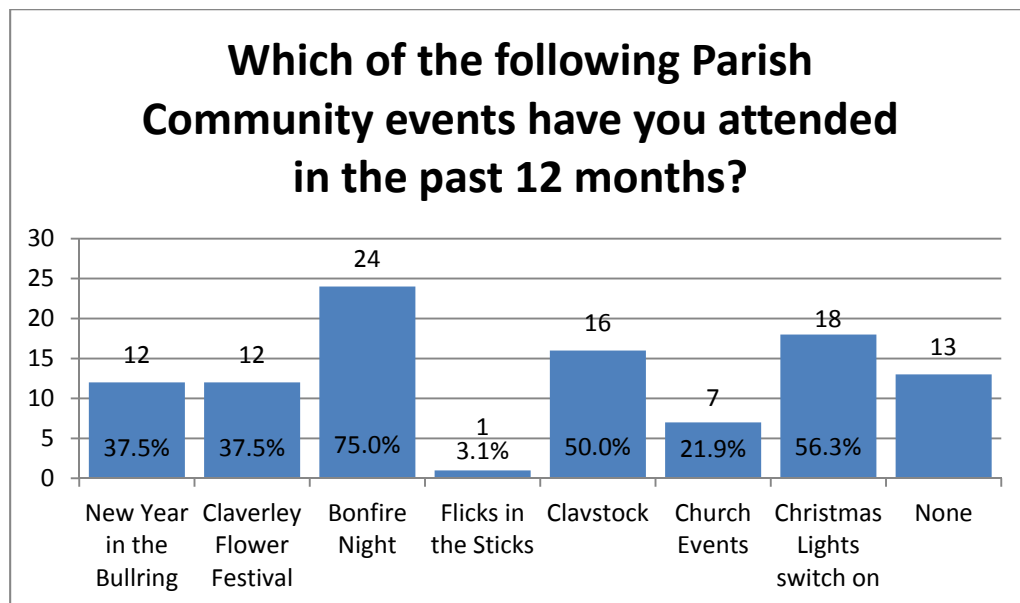
Football, cricket

Football, American football, cricket

Interestingly there are 17 comments, one more than young people who declared they use the field.

Q14. Which of the following Parish Community events have you attended in the past 12 months?

Thirteen respondents ticked none of the boxes, this is shown in the graph below as 'None' However, it should be noted that a respondent may have skipped this question for other reasons. Percentages in the graph below are therefore those as part of the 32 responses which were received. E.g. $\frac{3}{4}$ of those who answered attended Bonfire Night. Next most popular event amongst the respondents was the Christmas lights switch on which over 56% attended. Just one young person has attended Flicks in the Sticks in the last 12 months.



Four further comments were left as shown below.

Fishing club
Drama groups. Music groups
I participate in the flower guild
Not lived here yet for 12 months but plan to go to all

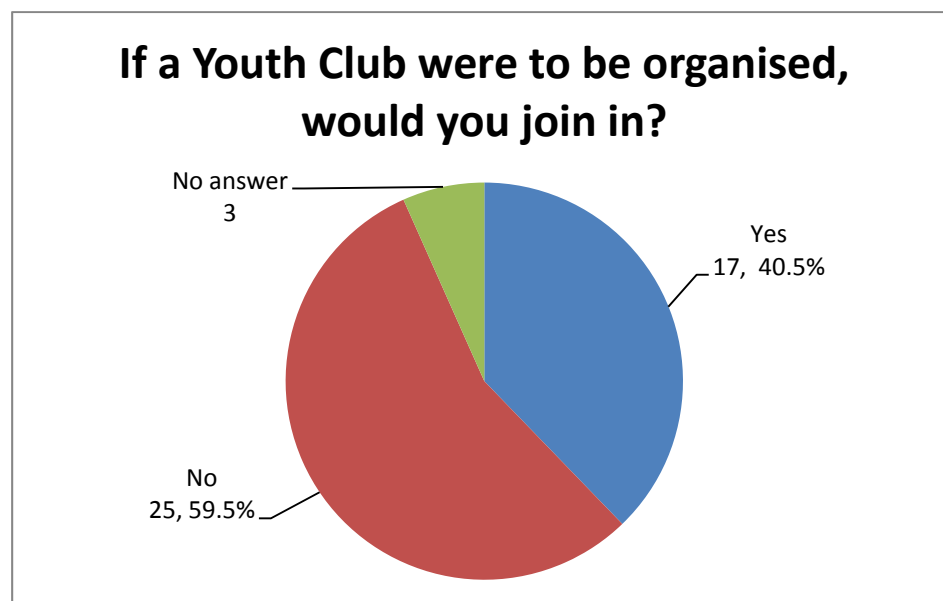
Q15. List any organised groups you would like in the Parish

Just eight comments were received and these are shown below.

Pilates (in an evening to make it more available to the working community)
Trampolining, high jump, spa, running, relay, athletics for 12-16 year olds
Sports clubs and Duke of Edinburgh award club
Football team for children (children different age groups, girls and boys, split into two teams when they get there then play a game of football)
Charity walks with a difference e.g. roller blades
None
Drama
Would like more musical events

Q16. If a Youth Club were to be organised would you join in?

Forty two respondents answered this question and their choices are shown below. Interest is divided with 59.5% of those who answered not interested. However 17 of those who took part would be interested.



Additional comments left are shown below.

If yes, what activities would you like it to provide?

Games. Social meetings and making friends

Maybe

Crafts and netball, basketball, music

Football, pool table

Ping pong table

Eating

Football, cricket, rugby

Yes but there already is one which is good

I would if I knew who was in it. I don't like a lot of people. Indoor football games

Milk shake station, cake decorating, music, film screenings.

If my friends outside the parish could come and join in. I would like to have a disco or a movie night

Table tennis, football table, ping pong comfy seats

Sports and maybe gaming

Not sure depends what age range. - sport activities

Sports

I would like a disco

Table tennis some things that girls and boys would like to do

Table tennis, game consoles

Volunteering to help. Gym

Appendix I

Comments to Question 42 of the Community Questionnaire. The list below is a direct lift from respondent's handwriting.

Q42 If you feel there are any particular danger-spots that need attention, please identify their locations

A458 between Rushmere filling station and crossroads for Quatt and Claverley
A458 - Rushmere - road is too fast
A458 and roads leading on to it
All sharp bends in Aston lane
Around Gay Hills farm Draycott
Around the Wilkes Farm
Aston - junction near fabric barn
Aston cross, bends around aston lane. Bulls bank clearing rises and fill in potholes
Aston farm crossroads/B4176 Seisdon jct
Aston Farm junction - mirror not clear. Wall blocks sight.
Aston Lane - nobody sticks to 30mph
Aston Lane bend near Aston Hall, and junction by Fabric Barn
Aston Lane by the Fabric Barn. The Rocks from Pound Street.
Aston Lane Cross Roads by Fabric Barns
Aston lane -past school ans all up that road -cars go much too fast and its very dangerous for the children - could it be 20mph . 20 is plenty enough outside our school "or " anything to avoid an accident.
Aston Road
Aston road /lane this si the main road on and out of village . Congestion in village centre.
Aston top end
B4176 - Aston to Hill end junction (speed restrictions)
B4176 - Rudge Island to Aston
B4176 at New Inns Farm
B4176 Crossroads Heathton/Seisden
B4176 cutting - junction to Hill End and Claverley
B4176 Long Common to Rudge Heath (o/t in double white lines)
B4176 Royal Oak PH to Woodman PH
B4176 slower speed limit in Woodman area
B4176 Tinkers Castle Jct/Hill End Ludstone Jct. Speed, motor bikes and lane between Old Chapel and School House and water erosions has occurred leaving deep gulleys
B4176/Aston Ln Junction - visibility. Pound St width
B4176/junction by Fabric Barn Aston
B4716
Bend at Broughton
Bend outside Lion O Morfe pub - Corner needs slow signs

Bends on back lane towards Dudley
Both lanes from Draycott to Heathton
Bottom of Holloway
Bottom of Holloway cutting
Bottom of the Holloway road from tennis court to Dr's surgery
Bottom of the Holloway drivers approach too fast
Bottom of Tinkers Castle Rd onto B4176
Bridgnorth Rd by Shipley Grange/Shipley Inn is very dangerous when trying to enter or exit any property/Shipley Inn as cars go so fast at this point of the road as there are NO speed cameras!!!
Broad Oak Lane onto left A458 - needs double white solid lines.
Broughton cross roads at airport from Bobbington (slower speed from Bobbington towards Blakelands).
By Fabric Barn
By the Woodman
Carparking in church st opposite doctors.
Cars entering the village from Pound street - too fast
Centre of village by post office and church
Church St and Lower High St
Church St by tennis court needs widening.
Church street
Church street
Church street -from church to doctors surgery. Fabric barn crossroads-very dangerous. B4176 bypass - speed huge issue. Fabric barn towards Heathton/Draycott- speed. Lees farm shop and woodman pub- accident waiting to happen. Speeding even worse when no parked cars
Cider house roads around Wootton
Claverley Surgery, Claverley School
Claverley towards Boycott Pub. Junction with Ludstone by-pass needs grass kept low for clear vision of cars travelling towards Royal Oak
Coming out of Spicers Close with vehicles parked on the junction, and are by tennis courts.
Congestion in Church Street. Exit from Hopstone onto Claverley/Worfield Rd
Corner at Lower Aston
Corner by The Gate pub
Corner of the cutting - in/out of the village
Cottages at Heathton
Cross road at Woundale
Cross roads at Aston
Cross Roads at the Welling Draycott - needs a mirror
Cross roads at Upper Aston
Cross roads at Whitecross Bobbington
Cross Roads by cricket pitch
Cross Roads by Fabric Barns
Cross Roads Upper Aston

Crossing the road to Halfpenny Green by Wilkes and Bradley farms potholes at sides of roads and falling manhole covers
Crossroads to go to Wombourne/Stourbridge
Cut Throat Bridge
Doctors surgery - Claverley - unsuitable access for disabled
Doctors Surgery - Spicers Close
Down through village past (cannot read place name)
Draycott Lane
Driving in and around the village -reduce speed to 20mph
Dr's/Spicer's Close pedestrian access
Dudley Rd (past Woodman); Stourbridge/Bridgnorth Rd
Entrance and exit to Inn at Shipley on A454 v dangerous.
Entry to Claverley Village which is walled on both sides and narrow
Exit to/from by-pass. Aston X-roads
Fabric Barn crossroads , Joining B4176 from Claverley by Boycott Arms- visibility on right hand side
Flood in centre of Farmcote
Foot path from Griffiths Green to school
From High St down to Dr's
From PO to Doctors, Church St parked cars
From the gate towards Claverley there is a blind chicane.
Grass verges on footpaths cut back
Griffiths Green turn into Darnford Lane, where there is no footpath.
Griffiths Green turn into Darnford Lane where there is no footpath
Halfpenny Green to Upper Aston (speeding)
Heathton Village - traffic calming/speed reduction
High St ie parking, main by-pass
Hopstone to Worfield Rd - narrow section & bends at Wall Hill junction.
In front of Woodman Inn (farm shop and front pub car park)
Inconsiderate parking in Church St by Spicers Hall FREQUENTLY blocks access for large vehicles e.g ambulances, fire engines, delivery vans and lorries
Junction across to Fabric Barn from B4176 Wombourne direction
Junction across turn from fabric barn from B4176 Wombourne direction
Junction at Lion O'Morfe pub Upper Farmcote
Junction at Wilkes Farm
Junction Claverley/B4176
Junction from Rudge Heath Rd to Royal Oak Island
Junction Hopstone/Damson Hollow needs mirror
Junction in front of Plough, can't see right.
Junction in Upper Aston, by NewIn House Farm
Junction of Tinker's Castle Road with B4176, speed cameras along B4176 (Ludstone to Woodman Pub)
Junction opposite Kings Arms -blind corner
Junction to Draycott Lane and Rabbit Run

Junctions coming out of Wootton onto Stourbridge Road
Junctions of Hopstone with Clav to Worfield
Lanes leading to Draycott from Heathton
Long Common - bend in road
Lower Beobridge to Five Ways - due to all the pot holes in the road.
Lower Church St
Lower High Street and Church Street
Ludstone by pass
Ludstone Lane (off A4176)
Main lane into village from rabbit run - High Street past church
Medical surgery and spicers close - village hall
Narrow past Powk Hall on road to Lion o'Morphe
Narrowing road infront of Redhill house onto B4176
New stretch of road at Hopstone
No parking by Tennis Courts
Nr Dr's surgery
Nr PO
On the junction between Bridgnorth Road and road up to Tinkers Castle
outside Dr's surgery and tennis courts
Outside school with poor parking and vision
Outside school, High Street at Crown pub, outside drs in Church Street
Outside the school gates double yellow lines Recc'd or walk
Outside village hall
Parking by Dr's surgery
Parking by village hall/tennis club - restricted access for emergency vehicles
Parking outside school 9.00am and 3.30pm including disregarding the highway code. Crossroads at Newin House Farm.
Passing places from Draycott to Heathton
Passing PO and Crown Pub
Past Blakelands to Bobbington - the Crossroads to airport
Plough junction. Visibility
Pound Street towards Cricket Club
Right turn out of Draycott towards Claverley (by Marsh's field) often overgrown
Road from Claverley to Aston
Road in Claverley from Plough to Doctors
Road near Woodman Pub - speed should be reduced.
Road out of village towards Aston sunken drain
Road past Griffiths Green onto school - people drive way over 30mph!!
Sandford cutting 20 mph limit. B4176 traffic too fast. Centre of village to many parked cars. Areas of Church St & High St restricted parking . All roads at school opening, closing time.
Sandstone entrance into the village
Sanford Walls , towards Bridgnorth .
Sharp double bend on the way into Aston

Six Ashes cross roads!
Six Ashes to Stanmore Hall island
Slope between the village and the Lion O'Morfe
Speed limits enforced throughout village
Speeding by the school
Speeding on Ludstone by-pass
Speeding on Telford/Dudley road
Spicer's Close - end verges - parking
Staggered crossroads leading from Draycott towards B4176 and junction going from B4176 towards common
Stone cutting/Tinkers Castle bend!
Stoubridge Road
'T' junction @B4176
T. Junction where road from Tinkers Caste meets B4176 very dangerous
The bend at Heathton Claverley by the Old Gate Pub
The bend at the bottom of the Holloway and bridges going towards Church St
The bend leaving the village via the 'red rock' hill
the church -church street. Doctors surgery and schooldrop off/pick up traffic-Aston lane, pavement parking outside spicers hall and parking on a road junction-exceedingly dangerous for pedestrians and sick/seeing doctors plus illegal
The Gate Pub corner at Heathton
The Holloway bend by the cottages - very dangerous
The Hopstone Lane crossroad on the Worfield/Claverley Road
The junction from Broughton Lane at 'White Cross' Cross Road
The road from Hopstone to the signpost for Worfield
Through Draycott. Vehicles parked in road
Through Sandford Walls, Signs and parked vehicles on Worfield junction by wheel o Worfield blocking vision
Tinkers Castle/rabbit run junction and Aston junction
towards Sandford coppice, going out towards Six Ashes
Turn into Claverley, bottom of cutting
Turning left for church. Turning for PO.
Upper Aston crossroad and green lane between long common and draycott
Upper Aston crossroads
Upper Aston to Lower Aston Road - speeding
Upper Aston, Crossroads, Hidden Bends, Aston Lane
Upper ludstone bypass/aston x rd
Upper Ludstone/Boycott turnings
Vehicles parked on crossroads entrance to Claverley
Verges need regular summer cut at Ludstone/Dudley
Very fast speed of cars at Upper Aston
Visibility at B4176 junction looking right. Design fault

Visibility at junction with "rabbit run" up
Visibility impaired of oncoming traffic due to parked cars on road outside doctor's surgery
Visibility on left when crossing crossroads into Aston Lane
Walking from Plough to Central village. No footpath
White Cross - Crab Lane on Six Ashes Road
Whitemere Lane
Wider/passing passes around Claverley
Woodman pub turning
Wootton cross roads and cross roads of Dudmaston Rd/458/White House Hill
X roads at Aston Barns. Section of road from Bull Ring to junction by Ken Jones' field
x roads at Upper Aston

Appendix II

Comments to question 49 of the Community Questionnaire. The list below is a direct lift from respondent's handwriting.

Q49 Should funding become available to the Parish Council what community/infrastructure projects should it support?

Claverley Medical Practice
school
the children of the village have NO play areas or swings, slides, climbing frames etc. Should be part of village life.
"Stop green lane 4x4"
21st Century broadband - 60mbps minimum
4G
A better GP surgery/ more GPs
A bigger Dr's surgery
A bowling green
A bus service to and from Six Ashes!!!
A centre for visitors to Claverley with parking
A larger medical practice with more Drs and sufficient parking adjacent to it.
A local bus service and a shop
A new main more central GP practice with adequate parking facilities
A new more central GP practice with adequate parking facilities
A new site with sufficient parking to the Dr's surgery - would re-siting the tennis club enable this? Purchase and demolish Middle Pub and use for a Dr's surgery and for local residents to use for car parking for a reasonable charge and then sign on road for a limited time parking or no parking?
A regular bus service and a village shop
Activities for young people
All shaped path round lower section of grave yard at the church, this must be a health and safety matter these days.
An improved centre for the village
Any suitable measure to slow down traffic on road past school
Any that are worthwhile and sensible.
Anything that enhances quality of life for all ages. To ensure safety and wellbeing for the community.
Basketball court need/ playground
Basketball court, swimming pool (21c)
Better access for emergency vehicles
Better broadband speed/ children's play area
Better medical practise facilities and parking
Better parking in village
Better surgery and parking (Dr's)
Bigger medical centre with better parking and access facilities to stop regular congestion at Lower Church St

Bowling Green
Bowling green/ improve broadband
Broadband and car parking
Broadband fibre desperately needed!
Broadband, more youth activities
Build new larger medical ctr with more treatment rooms, a larger pharmacy and lots more parking.
Building new dr surgery and village hall in (?) field
Bus service
Bus service
Bus service to all out-lying areas of the community.
Bus service!!!
Bus service, car park
Bus services
Bus to Bridgnorth
Cake and coffee shop. Reading room at Crown Pub
Car par, support for the listed buildings eg the church roof
Car park
car park and toilet
Car park in village
Car Park, playing fields, shop cafe, restaurant
Car park, relocation of Dr's surgery and tennis courts
car park, speed reducing projects
car park, village shop
Car parking
Car parking - better maintenance of lanes. Quicker response with snow and ice.
car parking at Dr's/CCTV
Car parking at the surgery.
Car parking off road
Car parking or relocation of surgery (village hall)
Car parking, road and verges, maintenance roads in a shameful state/car parking
car parking, village store (community run)
Car parking/CTV/Larger Doctors
CCTV Cameras
CCTV, Traffic calming measures, litter picking, removal of Japanese knotweed
Children activity playground and large convenience store
Children/youth/elderly/more parking
Children's play area
Children's recreational area/playground . Car parking by surgery
Children's youth projects. Park for children to play
Childs play area
Church/ History centre

Claverley in bloom
Claverley in bloom maintaining the village to keep a high standard. Community events to be encouraged
Claverley needs a shop
Claverley taxi company. Bridgnorth prices are far too expensive. Claverley bus - 45 mins walk to the Rudgeheath stop from the paddock - people drive too fast so it's dangerous. And playground - there is very little for young people to do like at Pattingham.
Coffee Shop and Cake shop. Crown into a tea room
Coffee shop, local shop
Community Shop. As Questionnaire A180. Youth Centre/Club
Community-run retention of all hedges. Community shop selling local produce and products plus co-operative style general shop. Retention of hedges - reduces road flooding.
Computer instruction for the elderly
conservation
Conservation & preservation of wildlife/restoration & upkeep of church.
Continuation of mobile library
Continue to invest in new youth club - village hall
Contribution to external decoration of certain central village buildings
convert and expand post office into a proper local store, with new owners(Tesco etc)
Create some kind of community shop
Design and build a village green across from the wold
Destroying wildlife habitat and plants
Development of surgery facilities as discussed. This could be linked to other services such as health/food at our existing Claverley studio sutton farm.
Difficult to comment after such a short spell in the village. Re Q8 - would use local shop daily if we had one. We do not know where this is. We have only been here a few weeks and not had the opportunity to explore the facilities. Re Q13 We have not experienced any of these as yet.
Difficult to comment after such a short spell in the village. Re Q8 - would use local shop daily if we had one. We do not know where this is. We have only been here a few weeks and not had the opportunity to explore the facilities. Re Q13 We have not experienced any of these as yet.
Doctors Medical centre, Car park
Doctors surgery
Doctors surgery with easy parking
Dog waste bins
Drs - car parking
Drs moved to a bigger location
Dr's surgery move to bigger area (car parking reasons)
Dr's to move to bigger area (car parking)
Encourage the sale of empty commercial properties
Facilities for 11-17 year olds and elderly residents who live alone with no family
Faster broadband
First Response if still existed.
First Response/ambulance/emergency vehicles
First time buyer affordable housing
Flood control and main drainage
Flooding relief

Flying training and engineering apprenticeship and WB airport leading to a caa license (pilot/engineer)
Footpaths from Claverley to Ludstone made more accessible.
Gas cark park
Gas supply (mains) to village.
Gas/Broadband
Get their own community drivers, not Bridgnorth
Golf course, swimming pool/sports centre, cheaper shops
Good bus service to village shop
Help for the school and children's needs
High speed broadband
Housing for the young people
I am very disappointed that no gain for the village was achieved as a result of the recent house building
I think the Parish Council is only concerned with what happens in Claverley itself, outlying areas are forgotten about.
Improve broadband facilities
Improve Dallicott to Worfield/Claverley Road
Improve off road parking for residents
Improve parking around Doctors Surgery/Village Hall
Improve parking facility at Claverley medical ctr
improve roads, pot holes, damage on road due to badgers
Improved broadband
improved bus service, improved parking at Dr's surgery
Improved car parking spaces, faster broadband speed, bowling green/infants play area. 20mph speed limit through High St & Aston Lane.
improved parking at doctors surgery
Improvement to roads. Improved bus service for elderly
Improvements to parking at Dr's surgery
Improving broadband speed
Increased parking; activities for young people, public transport
Indoor games facility, swimming pool/health/nutrition, promotion
Just spend wisely
Keeping bridleways and footpaths clear
Keeping villages clean and tidy, and better access for cars and visits, sight seers etc.
Kids play area
Large amount of funding - mains gas. Small amount of funding - internet training for older residents.
Large free public car park
Larger well stocked/priced village "shop for people" who cannot travel
Later opening Dr's
Leisure centre/swimming pool with parking
Leisure facilities for youngsters
Library
Litter picking, Farm rural match/removal of Japanese knot weed
Looking at road widening into the village

Main gas(?) nature reserve/park, elderly neighbour scheme
mains gas
Maintain roads and verges
Maintenance of services already available , conservation of countryside and wildlife
Maintenance of road surfaces
Maintenance of road surfaces/potholes. The overall road quality is poor.
Make proper roadside pull in/passing spaces on main road links to the village
Medical practice
Modern play area for young people/ adventure area
More car parking - better roads into village shop
More facilities for young people
More hanging baskets, car parking
More one off children's events
More parking facilities
More passing places in the lanes
More pavement/road clearing during snow. The storing of all refuse bins at the front of houses should be discontinued. Should be kept out of sight. Householders to be more considerate to other householders in the number of vehicles parked in and around their property.
More sporting venues
more tennis courts to allow parking for doctors village hall and wapping alley.
More things for the young people to do e.g.- like the youth club that there used to be
More younger targeted activities for the mid 20 to early 40s.
Move doctors surgery and tennis courts making a carpark for village hall
Move doctor's surgery to a more accessible place with better parking.
move surgery and provide better parking spaces for patients
Moving Dr's surgery and developing school/community field
Moving of Dr's surgery. Children/adults outdoor area/park like
Moving tennis courts
Moving village hall
Mum's and Toddlers, broadband
Nature reserve, childs play area, village shop which sells food, drink, milk, bread and not organic stuff! More village events, gym, swimming pool.
Neighbourhood Watch, PO
New children's equipped play area.
New doctors surgery
New Dr's surgery with larger car/new park/gardens with children's play park area.
New GP centre
New medical surgery with parking facilities
new surgery
New village hall is more appropriate location. Near school?
New village hall with parking providing community facilities
No opinion
Off licence, minibus for elderly

Off main road car park with children's playground
One-way system through Claverley village
Outdoor gym facilities for all ages
Park
Park area in keeping with surrounding area
Park with sports facilities - ie bowls, tennis, etc
Park. Bus service daily/regular
Parking
Parking - doctors surgery
Parking and youth groups and activities for children
Parking facilities
Parking facilities, village shop
Parking facility/village shop daily bus service
Parking for Medical Centre
Parking for residents
Parking for surgery
Parking space in Claverley or move Dr's surgery to where parking is available.
Parking, speeding through the village
Parking; bridleways & footpaths maintenance
Plant more "spring bulbs everywhere"
Planting trees, wild flowers etc along lanes and paths.
Play area
Play area for children
Play area for children to encourage exercise
Play area for mums and children
Playground/adventure park. Skate, roller bond/bike park. Facilities for: scouts, guides, cubs, and brownies
Play park and bus service
Playground equipment for young children, Skate park
Playground for the children on the school field, the one that is there is pathetic.
Playing fields
Post Office - this is vital to the village and everything should be done to ensure it continues.
Pot holes repaired/road sweeping and grass verges maintained giving an improved impression.
Pothole repairs
pre-school provision
protection of fabric 2 murals within all saints church Claverley
Provision for parking
Provision off road parking for residents
Public amenities
Public car park
Public car park and toilets

Public park at junction Church Road/Hopstone Road. Currently wild marshy ground
public toilet
Public transport
Public transport! car park ! youth activities. Support for keeping post office(incl perhaps community shop
Put pressure on appropriate groups to import broadband speed and mobile phone signal
Recreation facilities (and a small village shop)
Recreational facilities
Reducing speed and reducing burglary
Reducing traffic speed
Relocate surgery, VH, tennis court, faster broadband, car parking, 20mph speed limit through centre of village
Relocate the Dr's surgery, tennis club and VH. Car parking provision for church and local residents.
Re-locate village hall, to still being in village but having parking. The money from selling existing village hall would fund the building of new one.
Relocation of doctors surgery with parking available more for children and youngsters in the village. Speeding in the lanes -road signals and traffic calming
Relocating Dr's and VH
Relocating Dr's surgery
Relocation of Doctors surgery and tennis courts with parking (use tennis courts for Village Hall functions parking)
Relocation of Dr's surgery
Relocation of surgery/VH/ tennis courts
Relocation of the village hall with a large car park
Relocation of village hall with large carpark
Repair pot holes
Replacing styles with kissing gates . Church /history centre
Re-siting of surgery
Retail outlets - to encourage community to spend locally. Youth facilities
Road improvement
Road improvements and maintenance
Road improvements. Verge maintenance
Road maintenance - fill in pot holes
Road maintenance, village car park
Road potholes/signposts
Road repairs and maintenance
Road safety initiatives. Community improvement eg Claverley in Bloom
Road speed reduction measures
Road widening
Roads
Seniors clubs, broadband
Shop
Shop (convert an empty pub?)
Something to help the elderly eg transport to meet appointments
Speed cameras B4176/reduce noise & speed of bikers

Speed cameras, police patrol
Speed limit on Aston lane
Spend more money on roads
Sports clubs eg football club should be supported
State of the art doctors surgery with accessible car parking
Stop parking outside school
Surgery/village car park and CCTV
The parish council are sensible representatives: Any suggestions they make are always agreed by the population living in Claverley.
To have a shop/coffee shop/potholes in roads
To move tennis courts and make parking space for the village.
Toddlers
Town Hall
Traffic calming measures, removal of Japanese knot weeds
Traffic calming methods req through heathton village
Traffic calming on B1476. Traffic calming measures through Hill End
Traffic calming/rights of way in village and lanes
Traffic calming/speed reduction through Heathton; Sewerage in Heathton Claverley
Traffic monitoring via CCTV
Transport for the elderly
Try to introduce a village shop
Use caution not to lose village character and atmosphere
use it for maintaining what we already have eg. roads repairing them and clearing them of mud and debris
Venue for hire
VH & Dr's moved to a more viable position.
VH, Dr's Tennis courts to Ham's Field
Village Car Park
Village car park - tastefully done
Village car park/surgery car park
Village carpark. Youth facilities
Village centre car parking facility
Village green
Village Hall
Village Hall, Church and School
Village parking and GP
Village shop and continuance of post office
Village shop Cooperative
Village shop, children's park, better public transport
Village shop. Claverley is a beautiful place. Although some do not want any changes I believe we need a few changes to keep our village alive. Good Luck.
wide ready/passing places/speed limit
Widen Church St; Add vehicle width restrictions.

Widen roads
Widening at least two roads, two vehicle can pass without driving on verge causing frustration fear and avoid destroying verge and disturbing drainage , roads out to B4176-A458
Widening lanes
Widening of 'entry' roads
Widening the lanes
Wildlife and roads
Woodland planting/preservation of roadside hedges
Young people
Youth activities
youth and playground facilities
Youth club
Youth club, fitness classes
Youth club, more support for Claverley in bloom. help run-down buildings in church street look better
Youth Club, PO
Youth club. church main entrance, village hall main entrance
Youth development - community co-operative produce shop. Improving road quality and reducing overall speeds
Youth groups
Youth groups and support for younger children - introducing forest schools, activity and outdoor pursuits
Youth projects
Youth projects, road improvements, broadband speed
Youth provision/access to sports for children and young people. Support to elderly residents.
Youth. Better Parking. Slow down traffic through village

Appendix III

Full list of locations where respondents feel there are parking issues (Q46 of the Community Questionnaire). The lists below have been a direct lift from respondent's handwriting.

Doctors surgery, Claverley Village
Church, Village Centre
Church, Village Centre
Outside Doctors surgery
Outside village hall
Outside tennis court and doctors surgery
Outside tennis court and doctors surgery
By Doctors surgery
In Claverley town
In Claverley town
In village/Church/Doctors
In village/church/doctors
Village centre, village hall, church st to signpost
Village hall, doctors surgery
Village hall, Doctors surgery
All
Village
Afters doctors and school
Village hall
High St
Claverley medical practice
Village Centre
In the village centre
High Street and Church Street
High Street and Church Street
Going to date
Going to doctors
Claverley Village
Doctors surgery
Doctors surgery
Church Street/Bull Ring without pub parking
The Village, The Doctors, Church Street, Village Hall
The Doctors, The Village, Church Street, Village Hall
Drs surgery
Drs surgery
Drs surgery
From bull ring to below doctors
High Street, Doctors, Tennis Courts, Village Hall
High Street, Doctors, Tennis Courts, Village Hall
High Street, Doctors, Tennis Court, Village Hall

High Street, Doctors, Tennis Courts, Village Hall
Doctor, School, Tennis club
Doctors School, Church
Village Hall, Post Office
The Village, Church St and Doctors
The Village, Church St and Doctors
The Village, Church St and Doctors
The Village, Church St and Doctors
High Street, Bull Ring
Surgery
Surgery
Doctors surgery, village hall, Church, post office
Near Doctors, Village Hall, Bull Ring, Church St, Witole, Post Office, School
Doctors, Village Hall - Bull Ring
Doctors - Village Hall - Bull Ring
Doctors surgery
Church Parking
Person 1 : All
Person 2: All
School and Church
Doctors, Village Hall and Church
Claverley Medical Practise
High Street, Claverley
Medical practise - Claverley High Street
High Street
By Primary School
Doctors
Doctors
Village Hall
Outside church near tennis courts
Doctors surgery, the Village Hall, The Church
Doctors surgery
Doctors surgery
Doctors surgery
Parking for doctors surgery
Parking for shops in main street etc.
By Church
Don't know the village well enough
Doctors surgery
Doctors surgery
Doctors surgery
Village/school/church
Village/school/church
Village/school/church
High Street, around the Church, Doctors, congestion outside of the school

High Street/Church/bulling
High Street/Church/Bulling
Person 1: Claverly Village
Person 2 - Doctor's
Person 1: tennis courts
Person 2: village hall
Person 1 - Claverley Village ie Dr's and PO
Person 2 - Claverley Village ie Dr's and PO
Person 1 - Dr's surgery
Person 2 - Dr's surgery
Person 3 - Dr's surgery
Claverley Village
In the village, village hall, church
High St Claverley
Person 1: Dr's Surgery
Person 2: Dr's surgery
Person 1: Village parking
Person 2: village parking
Person 1: Village centre, particularly Church St
Person 2: Village Centre - GP surgery/Church St
Person 1: For Dr's surgery and church
Person 1: by the Dr's
Person 1: School, Dr's, Church St
Person 2: School, Dr's , Church St
Person 3: Dr's
Person 4: Dr's
Person 1: Dr's surgery, village hall, tennis club
Person 2: Dr's surgery, village hall, church, PO
Person 3: Dr's surgery, pubs
Person 1: around Claverley medical practice/Spicer's Close
Person 2: Around Claverley medical practice/Spicer's Close
Person 1: Dr's surgery, PO
Person 2: Dr's surgery, PO
Person 3: Dr's surgery, PO
Person 4: Dr's surgery, PO
Person 1: village, dr's surgery, church
Person 2: Village, Dr's Surgery, Church
Claverley Village Centre
Claverley
Doctors surgery
Dr plus tennis court
Doctors
No car park near surgery
Village Hall, surgery
Surgery, village hall

Throughout the centre of village
Doctors surgery
Doctors surgery
Outside of drs surgery
Outside drs surgery
The surgery
The surgery
Claverley village bull ring
Claverley village - Doctor's surgery
Claverley medical practise and centre of village
Claverley Medical Practise and centre of village
Centre/bullring, village hall, tennis club, doctors
High Street Claverley
Doctors, Village Hall
Doctors, Village Hall
Doctors surgery and village hall
Doctors surgery and village hall, church
Person 1 Village Hall/Church/Dr's surgery
Person 2 - VH & Dr's Surgery
Person 1 Dr's surgery, Spicers Close
Dr's Surgery and Spicers Close
Person 2: Dr's
Person 1 Dr's and tennis courts
Dr's & tennis courts
Dr's surgery and Spicers Close
Person 1: Dr's, Spicers Close, Claverley - difficult to park
Person 2: Dr's
Dr's
Person 2 : Claverley Village
Person 4: Claverley Village/Village Hall/Church
Outside church/nursery
Outside GP practise
Doctors surgery
Doctors surgery
Tennis court area
Tennis court area
Person 1: GP surgery
Person 2: Associated with GP surgery
person 3: GP's
Person 4: GP surgery
Person 1: Dr's surgery
Dr's surgery
Person 3 - Dr's surgery
Person 4: Dr's surgery
Person 1: medical practice & village hall

Person 2: medical practice and village hall
person 1: Church St
Person 2 - Church St
Person 3: All
near to surgery, school and pre-school
near to surgery, school and pre-school
Person 1: surgery
Person 2: surgery
Person 1: Spicers Close (surgery), village centre (Church, PO)
Person 2: Spicers Close area (surgery), village centre (church, PO)
Dr's surgery
Dr's surgery
outside Dr's surgery and opposite Crown Pub
Outside Dr's and opposite Crown pub
everywhere
Everywhere
Everywhere
Person 1 - Dr's surgery
Person 1 Claverley Medical Practice & village hall
Claverley Medical Practice and VH
Person 1: Claverley Hight St
Person 2: Claverley Dr's surgery
Person 1 Central Claverley - need parking area
Central Claverley - need parking area
Church, Dr's, village
Church, Dr, Village
Church, Dr, Village
Church, Dr, Village
Person 1 High St & village hall area
Person 1 Village when visiting Hall, Dr's, tennis, PO, church etc
Village when visiting Hall, Dr's, tennis, PO, church etc
village when visiting Hall, Dr's, tennis, PO, church etc
Village when visiting Hall, Dr's, tennis, PO, church
Village when visiting Hall Dr's tennis PO church etc
Village when visiting Hall, Dr's tennis PO Church etc
Person 1 - Dr's surgery
Doctors surgery
Around the GP practise in Claverley
Outside Doctors surgery (Spicers close). Outside parish hall.
Doctors surgery parking
Doctors surgery parking
Spicers Close
Spicers Close, Church Street
Church Street and High Street
Church Street

Church Street: by the Doctors and hairdressers
High Street/particularly outside gp surgery
Problem outside GP surgery
Outside the village hall/tennis courts
High Street, Church
High Street, Church
Doctors
Village Hall/Dr surgery
Village Hall/Drs surgery
Doctors
Church Street by doctors, Church Street - tennis courts/church terrace, bullring, High Street - crown pub, outside school
Doctors, Village Hall, Tennis court, church, school, nursery
Village
Village
Doctors surgery, village hall
Church Street into High Street
High St
Doctors surgery
Doctors
Doctors surgery
Village Hall
From corner of High St to past doctors surgery
From corner of High St to past doctors surgery
Village Centre
Person 1: Dr's surgery, village hall
Person 2: Dr's surgery; village hall
Person 4: Dr's surgery
Person 1: Surgery, Dr's, school
Person 2: Village Hall
High St
High St
high St
Claverley Village, especially Dr's
Claverley Village especially Dr's
Person 1 village
village
The Dr's
Person 1 - Dr's surgery - bungalow built on car park
Dr's surgery
Dr's surgery
Village centre including church, village hall, PO and Dr's surgery
Person 2- Village Centre including Church, VH, PO, Dr's surgery
Person 1 Village centre/GP Practice
Centre village

Centre village
Person 1 Dr's surgery
Dr's surgery
Person 1 surgery
surgery
Person 1 village
village
Person 1 - Dr's surgery
Person 2 - Dr's surgery/ village hall/ post office
Dr's surgery
Dr's surgery
Outside Claverley School? Dr's surgery
Doctors and Village Hall
Doctors surgery, Village Hall and church
Opposite post office, by tennis club
Aston Lane (school), Church Street/ Bull Ring
Aston Lane (school), Church Street/Bull Ring
Doctors
Village Hall
Doctors surgery
Doctors
Village Hall
Medical practise
Village hall and church
Tennis club
Village Hall, Doctors surgery, village centre
Village Hall, Doctors surgery, Village Centre
Dr's
Drs
Drs
Person 1 - tennis courts - main street - Dr's surgery
Person 2 - Main street - from Dr's surgery to Church
Person 4 - all of the streets
Person 1 - village
Person 2 - school
Person 3 - Church
Dr's surgery
Dr's surgery
Person 1 - Dr's surgery, village hall and tennis club
Person 2 - Claverley village centre
Doctors surgery/school(morning/afternoon)
Village Hall/Tennis Club
Church weddings funerals
Dr's surgery, church, village hall
Dr's surgery, church, VH

Car parking for Dr's surgery a disgrace. The surgery should be moved and enlarged.
Around surgery and near PO
At Claverley Medical Practice
At Claverley medical practice
Person 1 High St
Doctors surgery
Doctors
Village Centre
Village Centre
Centre
Centre
Claverley medical practise
Doctors surgery
Church Str
Doctors surgery, tennis/village hall, outside school
Surgery
Surgery
Village centre - surgery
Village centre - surgery
Doctors surgery
In Claverley
In Claverley
In Claverley
Village street
Doctors surgery, high st (post office to plough) Village hall
By Sally Blowers (Beaman) house (park for doctors to narrow for lorries to pass)
Post office ("corner bit") lorries + buses unable to get round because of cars parked
Doctors, high st (post office!) Doctors surgery and around the bullring
Doctors surgery and surrounding area
Doctors surgery
Person 1 - in the whole village
Person 2 - By the school, church and Dr's
Person 1 - Centre of village
Person 2 - Village, especially Dr's surgery
Centre of the village
Centre of village
Person 2 - Centre of village - Church St in particular
Dr's, school, centre of village
Dr's, school and centre of village
Dr's
nr Dr's
Surgery
Surgery
Surgery, Church
Surgery and church

Claverley Medical Centre/Village Hall
Claverley Medical Practice and VH
- High St
High St
Doctors surgery, Village Hall, Post office
Doctors surgery, Village Hall, Post Office, plus up to the 'plough'
Centre of village, also near Doctors surgery
Village Centre
Village Centre
Village Hall, Dr surgery, Bull ring
Village Hall, Dr surgery, Bull ring
Church Street/Doctors
Church Street/Doctors
Church Street
Church Street
Doctors surgery. I have suggested a meeting at our farm on the edge of the village as we have a perfect site to have clinics etc. with parking, easy access, using disused barns and former farm buildings. No reply to my message. If someone wants to discuss this further, call me on (left phone number)
High Street
Church street
Church Street particularly around the medical centre, tennis club and opposite the church
Village centre, doctor's surgery
church street. past the surgery and also past the tennis courts. Aston lane past school to the wols.
Doctors surgery in spices close/church street
Doctors surgery in spices close/church street
Near medical centre. Parked cars are a problem for people living close by.
GP surgery-regular parking on verge ruins verge. Difficult when ambulance has to be called, people inconsiderate to residents.
Church street, village hall, tennis courts, Doctors
Hams field village hall medical centre can be relocated and the provision also for a car park also a village store.
at the doctors surgery -village hall
Doctors surgery , village hall, church, school, nursery
Principally surrounding drs surgery! It is FREQUENTLY chaotic, often dangerous and would be disastrous for emergency vehicles
Lower Church St outside Dr's surgery
Lower Church St outside Dr's surgery
Person 1 - Dr surgery, tennis court, school
Person 2 - Dr Surgery, tennis court, school
Person 1 - Dr's, VH, School, Church
Person 2 - Dr's, VH, School, Church
Person 3: Dr's, VH, School, Church
Dr's Surgery
Centre of the village

3 areas are identified under Person 1, Person 2 and Person 3 (even though only 2 people have completed this survey). Dr's Surgery, Village Hall and School
Dr's surgery, VH and School
Person 1 - Church St for Dr's surgery
Person 1 - Church St
Person 2 - Church St, up to The Plough
By Dr's surgery and VH
By Dr's Surgery and VH
Spicers Close, Church Rd outside the Dr's
Spicers Close, Church Rd outside the Dr's
Village Hall, Dr's surgery, Church
VH, Dr's surgery, church
Dr's!
VH, tennis club, Dr's surgery
Outside Dr's surgery and school at collection time
outside dr's surgery
Dr's surgery & High St
Dr's surgery
Medical practice surgery and post office and shops
Church street (along side tennis courts, Church street (outside doctors surgery)
Outside doctors surgery-parking on pavement
Along church st between pound st and high street
Outside the school
Near Church - Residential parking is needed. All houses near church have no parking facilities. We have - church, tennis club, village hall, doctors, all need parking.
Along church st, between worfield rd and spicers close
Doctors Surgery
There are 16 homes with street parking but many more vehicles need parking space at medical centre,village hall,tennis and at the school in Aston Lane at Medical centre,church st,village hall/tennis court. School at Aston lane and the church. There is ILLEGAL parking at the medical centre-cars on pavement plus within the 30 foot limit of T junction. When the village hall is in use there is NO parking whatsoever, Claverly is probably unique in having a village hall which no one can drive/park at.
Church street ,village hall, Doctors
Doctors surgery, Bull ring
Surgery, School
The village
Everywhere . Residents only parking system required. 1)17 houses in village centre have no off street parking 2)church has no off street car park 3)village hall no significant car park 4)Doctors surgery 5)Tennis courts 6)Nursery school 7)school
Church street, High street pound street, Bull ring
Claverley Village
Dr's surgery
Dr's surgery and tennis courts and village hall
Village centre
Church St and village centre

Church St and village centre, village hall, plus by the Dr's
Tennis club; Dr Surgery; Church St
Tennis club. Dr Surgery, Church St
Church St, The Bull Ring, High St. Residential parking, tennis club, Dr's surgery and VH. No parking for church
Church St, The Bull Ring, High St. Residential parking, tennis club, Dr's surgery and VH. No parking for church
High St and Church St. Also outside Dr's practice
Near Dr's, tennis courts, VH, Church St
Bull Ring & Church St, particularly outside VH & Dr's surgery
Village Hall
Dr's
Dr's
Claverley Surgery, Bull Ring
The School, The Dr's, the Tennis Club
Claverley Surgery, Bull Ring, High St, Tennis Court, VH
Church St
Surgery
Claverley Medical Centre; School parking; Church St
Surgery, School, Village Centre
By church - tennis courts very bad
Dr's surgery
Outside school
Dr's surgery up to Plough
Around central village. Church and VH
Bottom of Church St (near Dr's surgery)
By the School
Dr's surgery
Doctors, Village Hall
Doctors, Village Hall
Doctors
Outside houses in Aston lane due to school
Roads around medical surgery and village hall
Around pubs in the morning
Close to surgery
High street down to Spices Close
Parking at Doctors surgery
Main village - Church St, Pound St
From the Dr's surgery to the Plough Inn
From the Dr's surgery to the Plough Inn
Dr's, Church, tennis club, school
Dr's, church, tennis club, school
Dr's surgery
Dr's surgery
Dr's surgery

Dr's surgery & opposite the church & tennis club
Dr's surgery
Centre of village and approach roads
Dr's surgery
Dr's surgery
Surgery
The Surgery
Village Hall & Dr Surgery
Outside tennis courts, Dr's
Village Hall, tennis courts, Dr's surgery
School vicinity, village hall, tennis courts, Dr's surgery
All along Church St
Tennis court, Dr's, school, VH, hairdressers, church
Tennis courts, Dr's, school, VH, church
Dr's, tennis courts, church, school
Dr's during surgery hours
Dr's surgery during surgery hours
Church Lane, Bull Ring
High St and Church Lane
Village hall/Tennis court section and Doctors.
Village hall and doctors surgery
Village centre / Medical practise
Around Doctors surgery/village hall
Around doctors surgery/ village hall
Doctors
Doctors
Doctors
Doctors surgery/ church street
By doctors surgery/ in church street
Main road and church
Village centre, Doctors surgery area
Village centre, Doctors surgery area
School during drop off and pick up.
Introduce red lines outside school both sides
Surgery, school, PO
Church: (church street), Dr's surgery
Church: (Church St), Dr's surgery
Outside tennis courts and medical practice
Dr's and VH
The whole of the village, especially the area by the Dr's surgery
Dr's, Church, school (rest of comment illegible)
Village and doctors
Doctors
school days pick up and drop off times
Need short sections of double yellow lines outside the school to allow vehicles to pas parked

cars
The doctors surgery area, Village hall area, Claverley school morning and afternoon drop off and pick up times
High street
Centre of village, Doctors surgery
Church street ,spicers close
Spicers close/ church st
Doctors
Doctors
By tennis courts
The surgery and school
Village centre/surgery
Village centre/ Surgery
Doctors surgery
Church street/ Spicers close and surgery
Church street/ Spicers close and surgery
In the bull ring
At the doctors surgery
By the tennis courts up to the church
Dr's
Dr's
High St
High St
Centre of Claverley outside church, VH and Dr's
Centre of Claverley outside church, VH and Dr's
Centre of village
Dr's, Church, School, PO
At Dr's
At PO
Dr's surgery
Dr's surgery
Dr's surgery
Dr's surgery
Surgery/VH
Dr's surgery, VH
Dr's surgery outside school at start and end of school day
Dr's surgery; outside school at start and end of school day
Centre of village
Bullring and 100m along each road
Village centre
By Dr's and village hall
Dr's, VH, school, tennis courts
Dr's
Around village hall/tennis courts
Doctors surgery and village hall

Main street, top to bottom of church street
Through the village and at the doctors
Near the church, Doctors surgery , school
Most roads through Claverley village
Village
High street, church street, round the doctors
Round doctors and village hall and church
By tennis courts/ spicers close /GP surgery generally terribly congested
By tennis courts/ spicers close/ GP surgery is generally terribly congested
Church Street, Bullring
Church Street/ Bullring
Spicers close and surgery all way up to the plough
Surgery and church
Doctors surgery, outside school, access to village hall
High street, church street
Village hall
Bull ring doctors and school at morning and afternoon
High street
Village. The Dr's surgery
High St & Clover Heath
High St & Clover Heath
High St and Clover Heath
High St and Clover Heath
Dr's and Clover Heath. Needs curbs dropping outside all homes with cars.
Dr's and Clover Heath. Need curbs dropping outside all homes with cars
Medical ctr
Medical ctr
The Bullring and outside the school
Aston Lane
Aston Lane
Dr's
Village Hall
Centre of village and at the surgery
Centre of village and at the surgery
From Spicer's Close to the Plough Public House
By school, Dr's surgery and tennis courts
But only thanks to the plough
In the village when using VH, Dr's surgery, PO
Village Bullring down to the Dr's
Dr's, tennis courts, pubs on High St
Dr's, village hall, tennis club
Dr's, VH, tennis club
Dr's
By Dr's and school
Village Hall

By Dr's surgery
By Dr's surgery
By Dr's surgery
In village centre and Dr's
By tennis courts and Dr's
Dr's; Clover Heath; road through village
Village hall, tennis club, Dr's
Village hall, tennis club, Dr's
Medical centre
Village Hall, main street parking
Dr's surgery
Dr's surgery
By the school and medical practice
Surgery, tennis club
Dr's surgery
Village by church
Village Hall
Dr's
Tennis courts
Tennis courts
Doctors
Doctors
Doctors, School
Doctors surgery
Village hall, village centre
main street(properties with no drives or garaging facilities and by surgery
Main street and surgery
High street, Bull ring. tennis courts, surgery
High street, bull ring,tennis courts,surgery
Doctors/church
Doctors church
Doctors medical centre
school
village centre
GP surgery,tennis court, village hall,post office area school
GP surgery, Tennis Court, Village Hall, Post Office area, School
Post office/doctors/tennis courts
Village Hall
Danesbrook
Danesbrook
Village High St, Church St
Centre and approach roads
Surgery
Village Hall
Just through the central village main road/opposite tennis courts by church

Just through the actual village main road/opposite tennis courts by church
Just through the actual village main road/opposite tennis courts by church
Just through the actual village main road/opposite tennis courts by church
Surgery/ village hall
Doctors surgery/ village church
High street
In centre, doctors surgery, near the school
Drs surgery
Drs surgery
The doctors surgery
Doctors surgery , church street
Near to centre of village
Church street
Doctors surgery
Doctors
Doctors
Doctors
Around doctors and certain sections of high street
Around doctors surgery and certain section of high street
Doctors /tennis court area
Doctors surgery tennis court area
By the tennis courts/village hall and by the doctors surgery
Tennis court
high street